

How Long Will It Take Me to Get to School?

Transit Times to School District
of Philadelphia High Schools

SCHOOL MAPS



BROUGHT TO YOU BY



RESEARCH
for ACTION



Philadelphia
Education
Research
Consortium



AUGUST 2020

Table of Contents

How long will it take me to get to:

John Bartram High School?*	2
William W. Bodine High School?*	3
Building 21?*	4
Creative and Performing Arts (CAPA)?*	5
Carver High School of Engineering and Science?*	6
Central High School?*	7
Constitution High School?*	8
Murrell Dobbins Career and Technical Education?*	9
Thomas A. Edison High School?*	10
Samuel Fels High School?*	11
Franklin Learning Center (FLC)?*	12
Frankford High School?*	13
Benjamin Franklin High School?*	14
Horace Furnace High School?*	15
Girard Academic Music Program (GAMP)?*	16
Philadelphia High School for Girls?*	17
Hill-Freedman World Academy?*	18
High School of The Future?*	19
Kensington Creative and Performing Arts (CAPA)?*	20
Kensington High School?*	21
Kensington Health Sciences?*	22
Lankenau High School?*	23
The LINC?*	24
Abraham Lincoln High School?*	25
Jules E. Mastbaum High School?*	26
Julia R. Masterman High School?*	27
Martin Luther King High School?*	28
Motivation High School?*	29
Northeast High School?*	30
Overbrook High School?*	31
Academy @ Palumbo?*	32

Parkway Center City Middle College?*	33
Parkway Northwest High School?*	34
Parkway West High School?*	35
Penn Treaty High School?*	36
Philadelphia Military Academy (PMA)?*	37
A. Philip Randolph Career and Technical?*	38
Paul Robeson High School?*	39
Roxborough High School?*	40
Arts Academy @ Benjamin Rush?*	41
Walter B. Saul High School?*	42
William L. Sayre High School?*	43
Science Leadership Academy (SLA)?*	44
Science Leadership Academy (SLA) @ Beeber?*	45
South Philadelphia High School?*	46
Strawberry Mansion High School?*	47
Swenson Arts & Technology High School?*	48
The U School?*	49
Vaux Big Picture?*	50
George Washington High School?*	51
West Philadelphia High School?*	52
The Workshop School?*	53

How Long Will It Take Me to Get to School?

Transit Times to School District of Philadelphia High Schools

Brought to you by:



As students and families consider what high school is best for them, transit time is an important factor to think about. For over half of SDP high school students, this means figuring out the fastest routes by bus, train, or trolley.ⁱ

How long does it take SDP high schoolers to get to school?

A recent PERC study found that the morning public transit commute for the average 2018 SDP high school student was **29 minutes**. That means that for students relying on public transit, they can expect to spend 174 hours on average commuting to school each year.

Public transit commute times vary widely, with commute times ranging from 11 to 51 minutes, or 66 to 306 hours each year, depending on the student's school and where they lived in Philadelphia.

Why do I need to know how long it will take to get to school?

- ✓ Students start and end their school days in transit. Long or difficult commutes can increase frustration, reduce attendance and make it hard to regularly attend before- or after-school activities.ⁱⁱ
- ✓ Being late or absent can mean worse grades and less engagement with school.ⁱⁱⁱ

Tracking transit times

To help families decide what makes sense for them, we made maps for each high school in the District. These maps show how long it would take to get to each of Philadelphia's 52 high schools before classes start from all parts of the city. **The darker the color, the longer it takes.**

Transit times shown are for students who would get to school using SEPTA's public transportation network (e.g. busses, trolleys, and trains) and on foot. Regional Rail lines are not included.

How long will it take me to get to John Bartram High School?*

2401 S. 67TH ST. • 215-400-8100

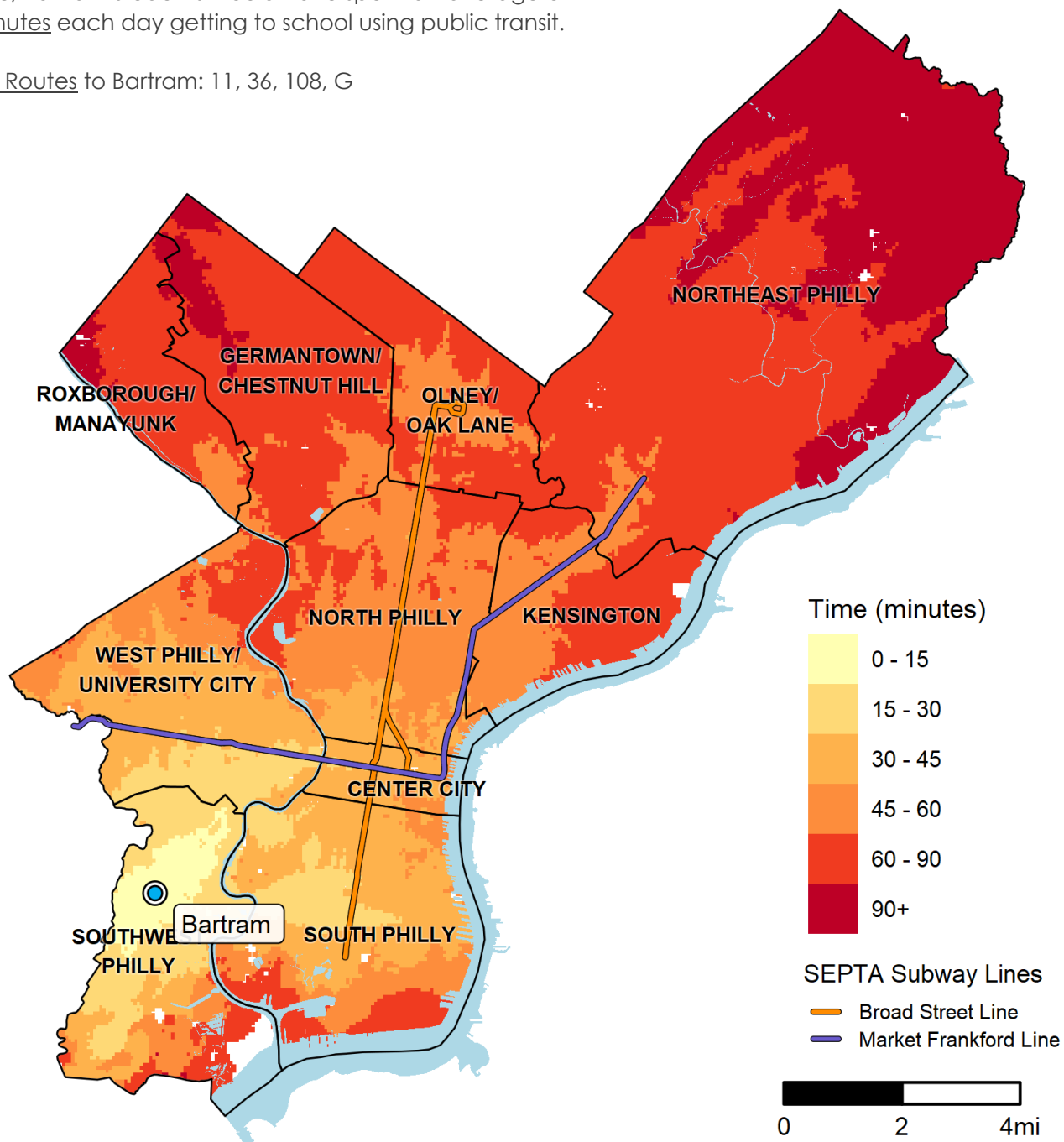
Fast Facts:

In 2018, Bartram students would have spent an average of 16 minutes each day getting to school using public transit.

SEPTA Routes to Bartram: 11, 36, 108, G

How to read this map?

If I live in the lightest shaded area around the school, it will take me about 15 minutes by public transit (not including Regional Rail) and/or on foot to get to Bartram by the time school starts.



For more information:

SDP School Selection: <https://www.philasd.org/studentplacement/services/school-selection/>

SEPTA Trip Planner: <https://www.septa.org/m/maps/trip.html>

*Note: This map was calculated using 2018 SEPTA schedules.

How long will it take me to get to William W. Bodine High School?*

1101 N. 4TH ST. • 215-400-7630

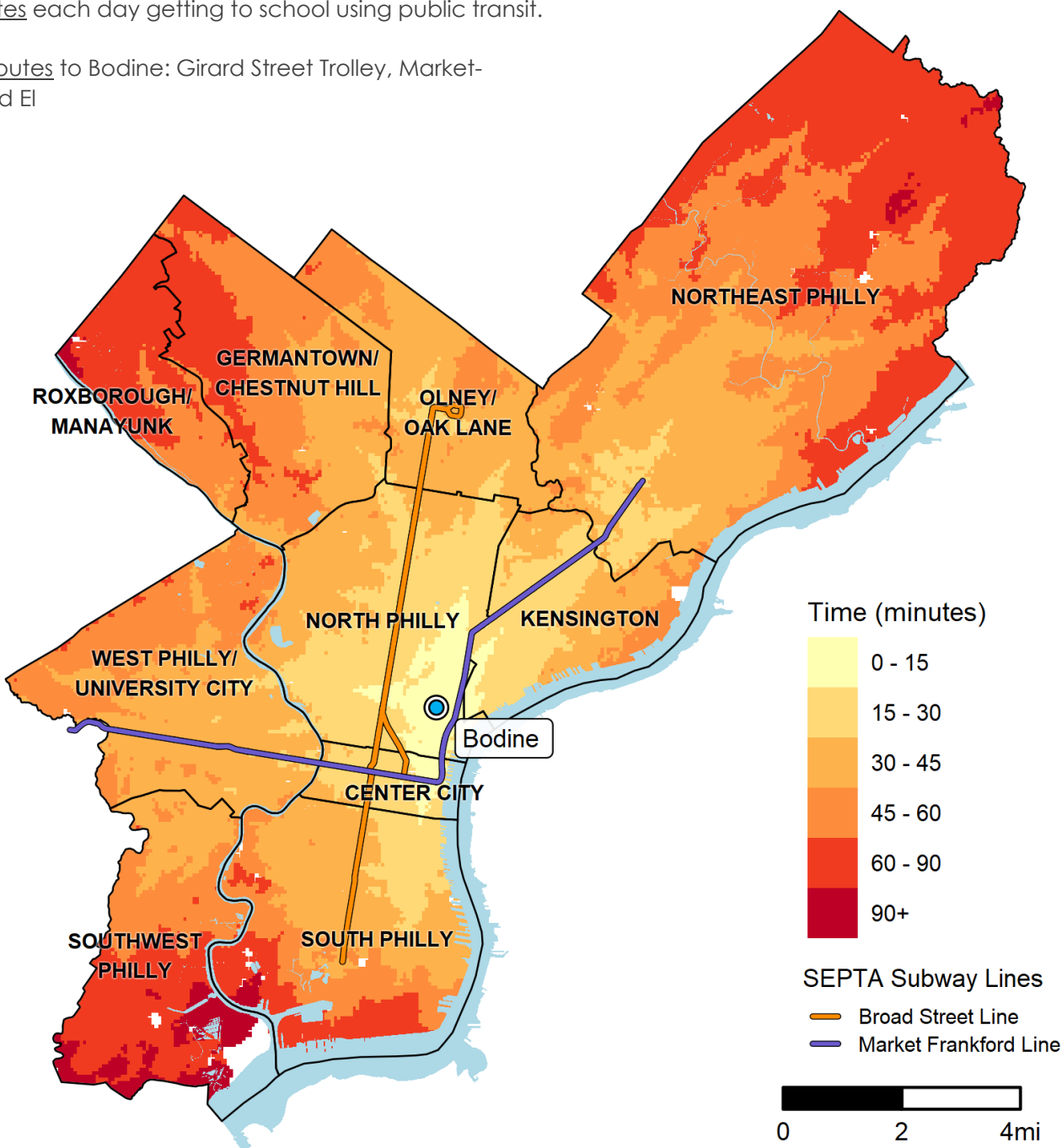
Fast Facts:

In 2018, Bodine students would have spent an average of 33 minutes each day getting to school using public transit.

SEPTA Routes to Bodine: Girard Street Trolley, Market-Frankford El

How to read this map?

If I live in the lightest shaded area around the school, it will take me about 15 minutes by public transit (not including Regional Rail) and/or on foot to get to Bodine by the time school starts.



For more information:

SDP School Selection: <https://www.philasd.org/studentplacement/services/school-selection/>

SEPTA Trip Planner: <https://www.septa.org/m/maps/trip.html>

*Note: This map was calculated using 2018 SEPTA schedules.

How long will it take me to get to Building 21?*

6501 LIMEKILN PIKE • 215-400-7450

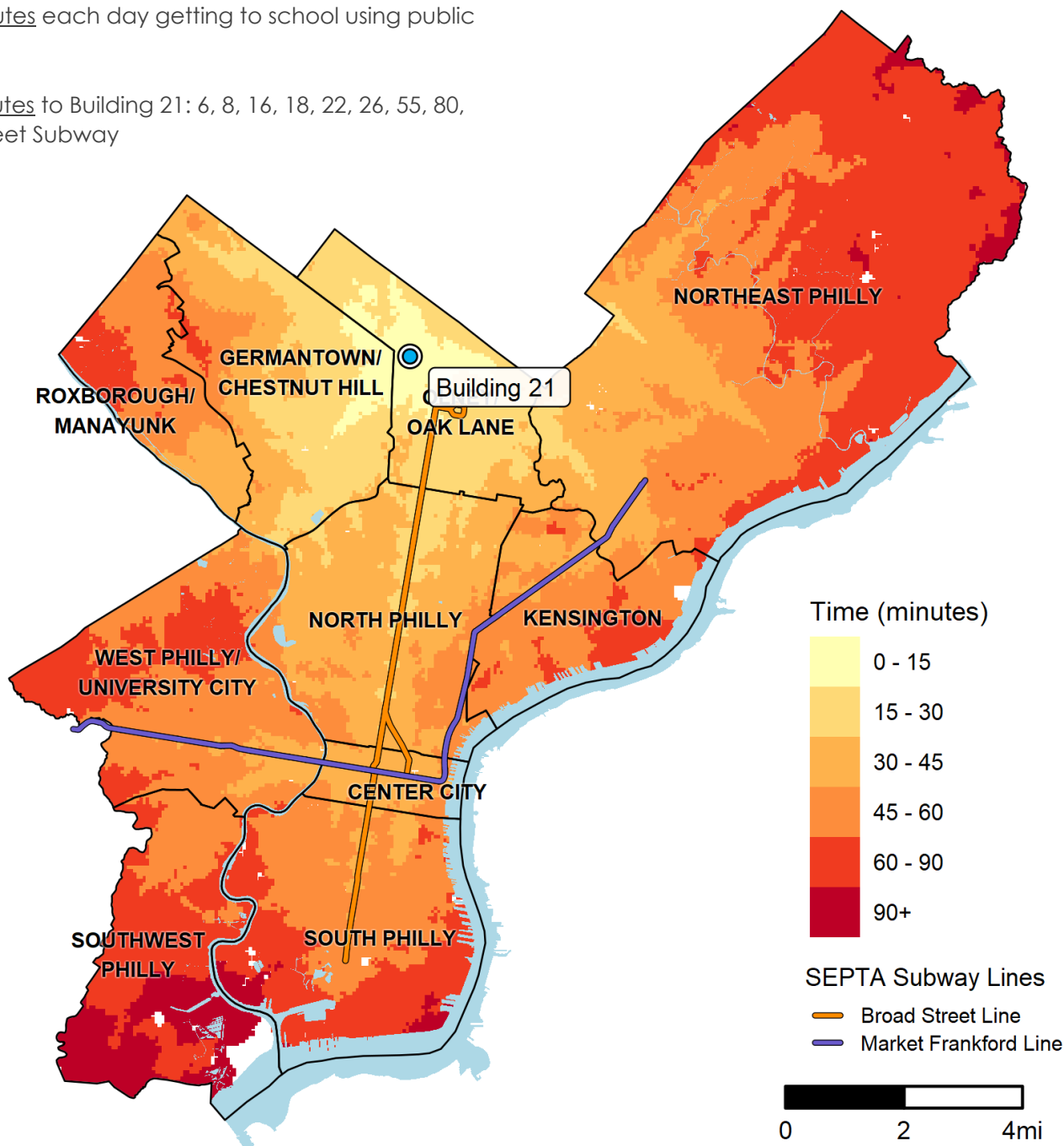
Fast Facts:

In 2018, Building 21 students would have spent an average of 37 minutes each day getting to school using public transit.

SEPTA Routes to Building 21: 6, 8, 16, 18, 22, 26, 55, 80, Broad Street Subway

How to read this map?

If I live in the lightest shaded area around the school, it will take me about 15 minutes by public transit (not including Regional Rail) and/or on foot to get to Building 21 by the time school starts.



For more information:

SDP School Selection: <https://www.philasd.org/studentplacement/services/school-selection/>

SEPTA Trip Planner: <https://www.septa.org/m/maps/trip.html>

*Note: This map was calculated using 2018 SEPTA schedules.

How long will it take me to get to Creative and Performing Arts (CAPA)?*

901 S. BROAD ST. • 215-400-8140

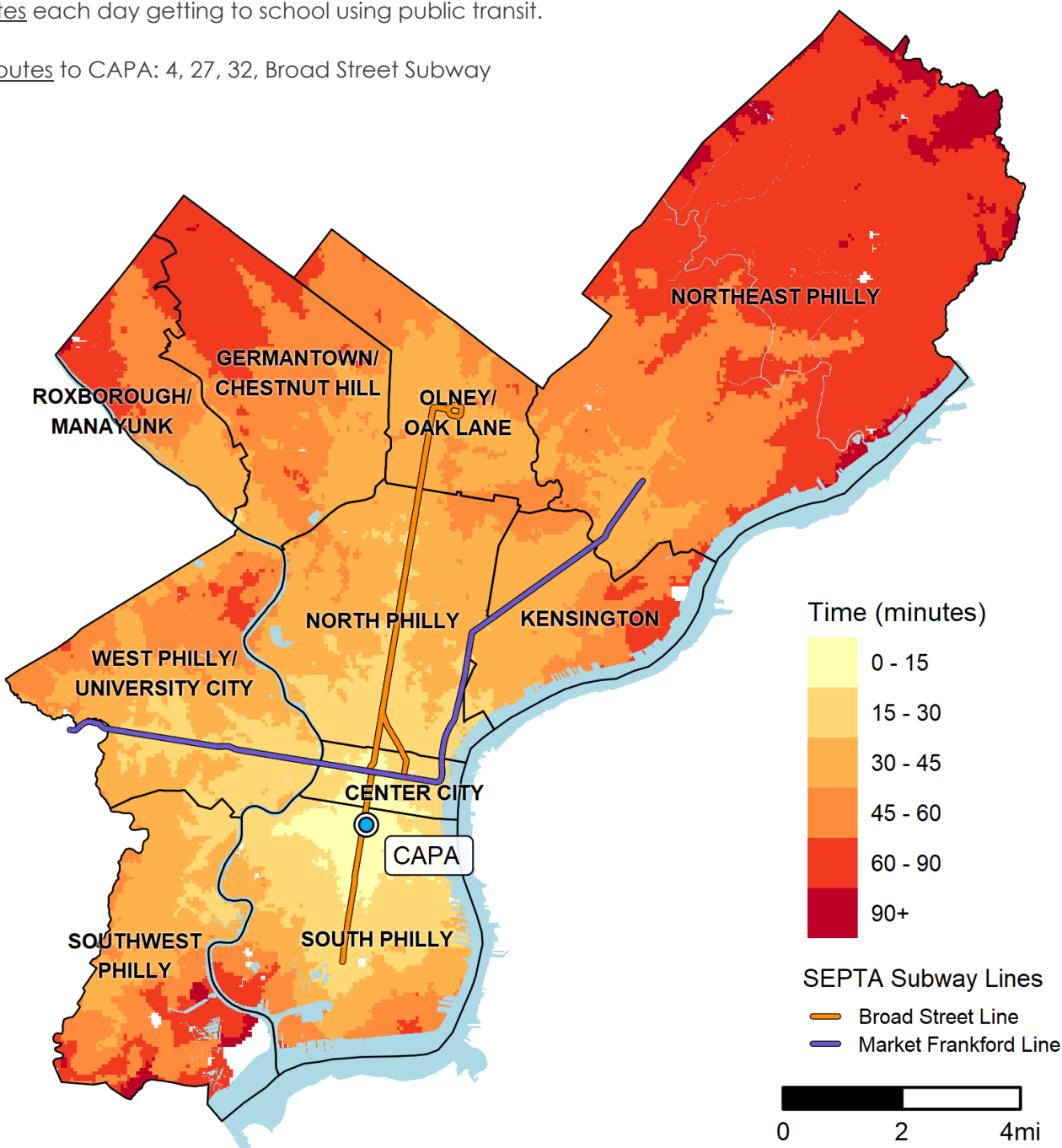
Fast Facts:

In 2018, CAPA students would have spent an average of 40 minutes each day getting to school using public transit.

SEPTA Routes to CAPA: 4, 27, 32, Broad Street Subway

How to read this map?

If I live in the lightest shaded area around the school, it will take me about 15 minutes by public transit (not including Regional Rail) and/or on foot to get to CAPA by the time school starts.



For more information:

SDP School Selection: <https://www.philasd.org/studentplacement/services/school-selection/>

SEPTA Trip Planner: <https://www.septa.org/m/maps/trip.html>

*Note: This map was calculated using 2018 SEPTA schedules.

How long will it take me to get to Carver High School of Engineering and Science?*

1600 W. NORRIS ST. • 215-400-7380

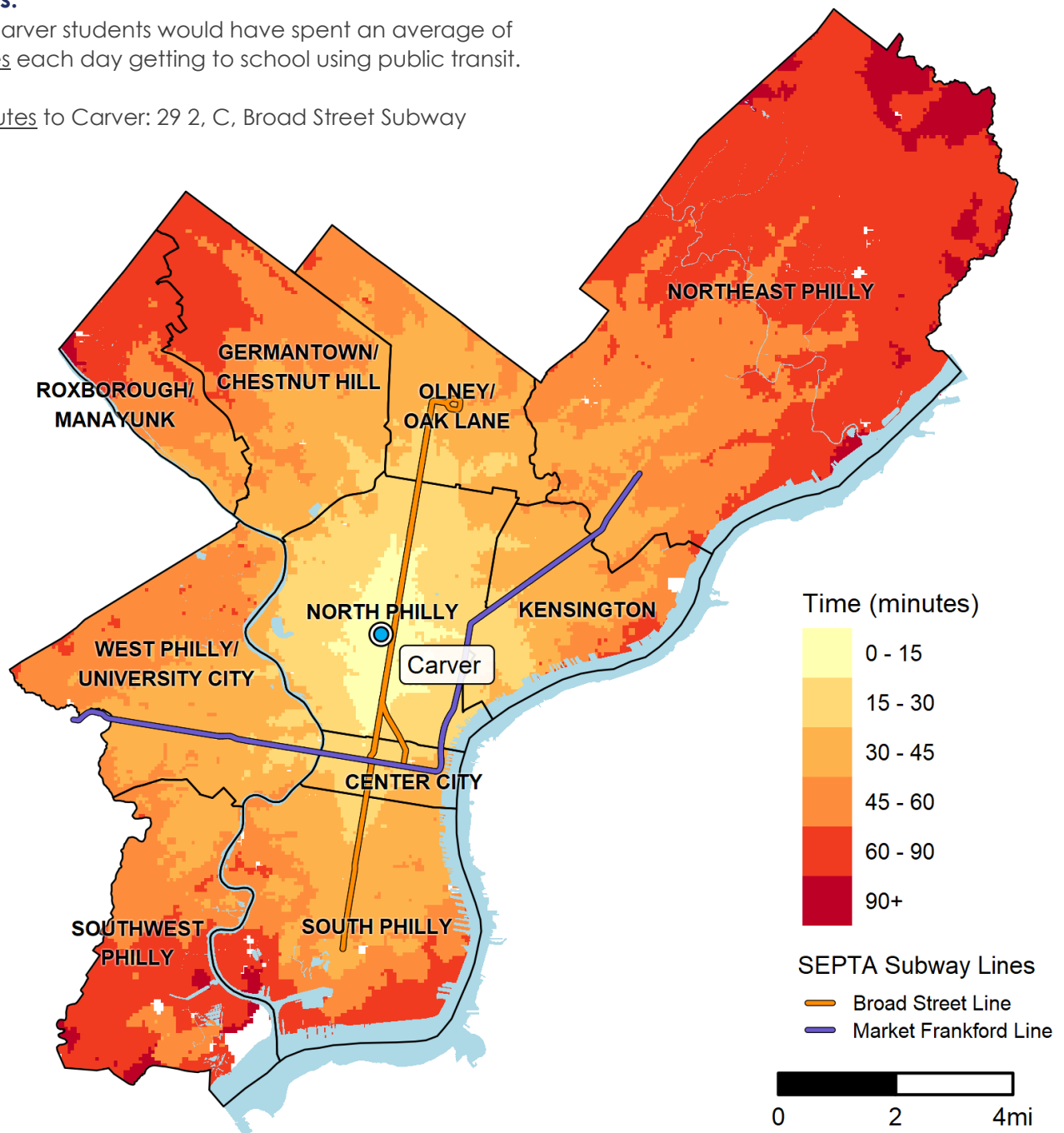
Fast Facts:

In 2018, Carver students would have spent an average of 41 minutes each day getting to school using public transit.

SEPTA Routes to Carver: 29 2, C, Broad Street Subway

How to read this map?

If I live in the lightest shaded area around the school, it will take me about 15 minutes by public transit (not including Regional Rail) and/or on foot to get to Carver by the time school starts.



For more information:

SDP School Selection: <https://www.philasd.org/studentplacement/services/school-selection/>

SEPTA Trip Planner: <https://www.septa.org/m/maps/trip.html>

*Note: This map was calculated using 2018 SEPTA schedules.

How long will it take me to get to Central High School?*

1700 W. OLNEY AVE. • 215-400-3590

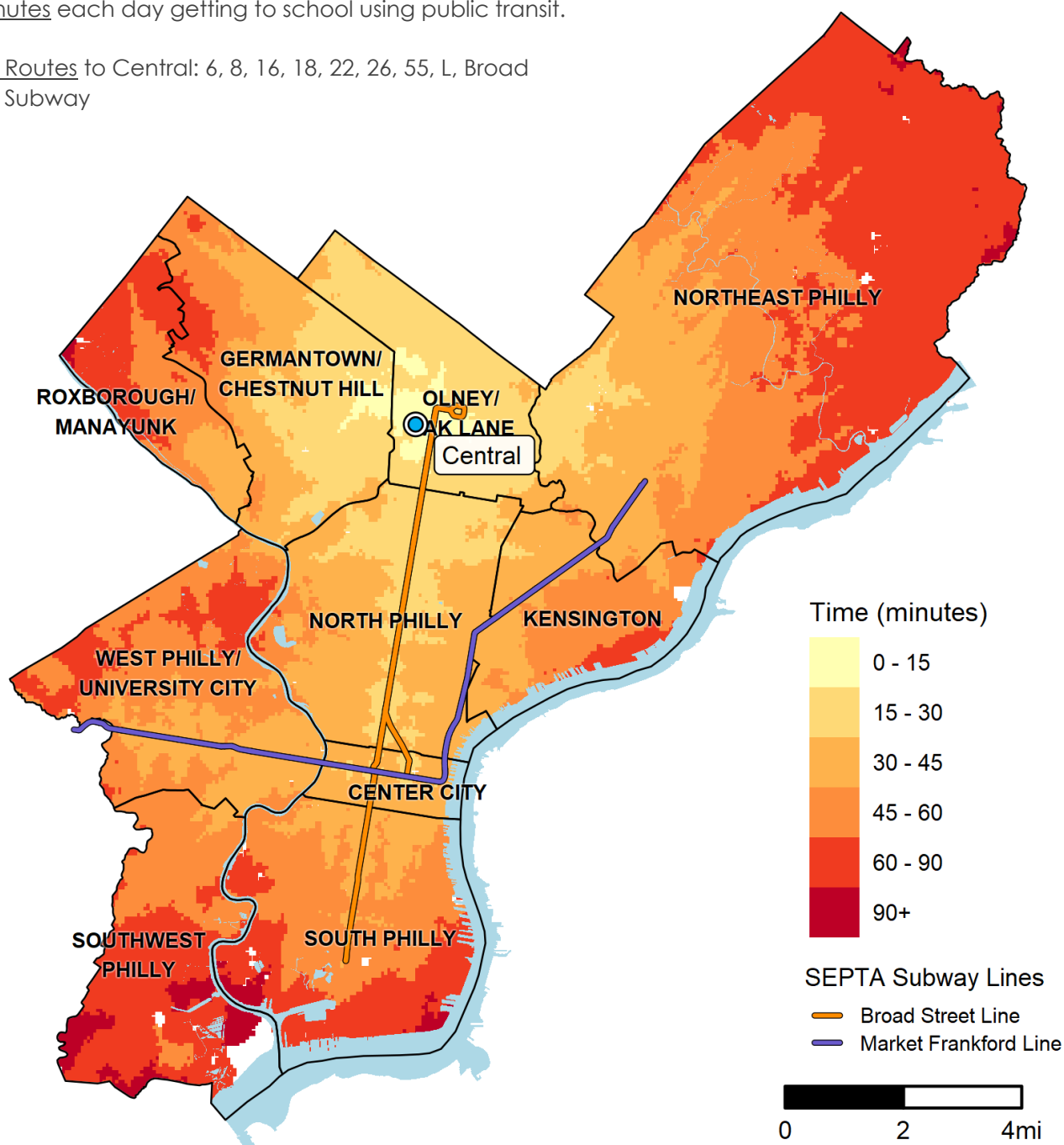
Fast Facts:

In 2018, Central students would have spent an average of 43 minutes each day getting to school using public transit.

SEPTA Routes to Central: 6, 8, 16, 18, 22, 26, 55, L, Broad Street Subway

How to read this map?

If I live in the lightest shaded area around the school, it will take me about 15 minutes by public transit (not including Regional Rail) and/or on foot to get to Central by the time school starts.



For more information:

SDP School Selection: <https://www.philasd.org/studentplacement/services/school-selection/>

SEPTA Trip Planner: <https://www.septa.org/m/maps/trip.html>

*Note: This map was calculated using 2018 SEPTA schedules.

How long will it take me to get to Constitution High School?*

18 S. 7TH ST. • 215-400-7850

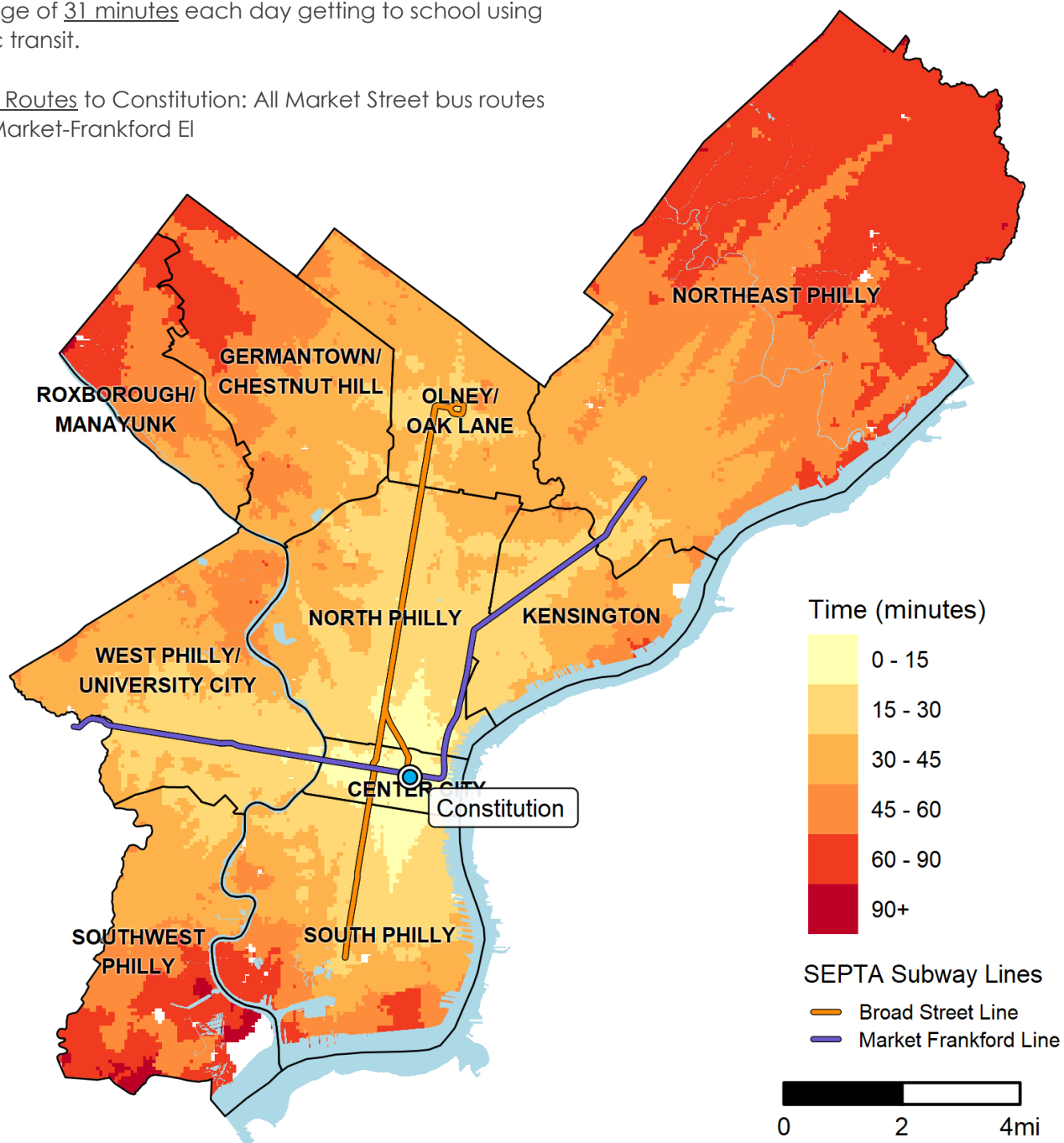
Fast Facts:

In 2018, Constitution students would have spent an average of 31 minutes each day getting to school using public transit.

SEPTA Routes to Constitution: All Market Street bus routes and Market-Frankford El

How to read this map?

If I live in the lightest shaded area around the school, it will take me about 15 minutes by public transit (not including Regional Rail) and/or on foot to get to Constitution by the time school starts.



For more information:

SDP School Selection: <https://www.philasd.org/studentplacement/services/school-selection/>

SEPTA Trip Planner: <https://www.septa.org/m/maps/trip.html>

*Note: This map was calculated using 2018 SEPTA schedules.

How long will it take me to get to Murrell Dobbins Career and Technical Education?*

2150 W. LEHIGH AVE. • 215-400-7050

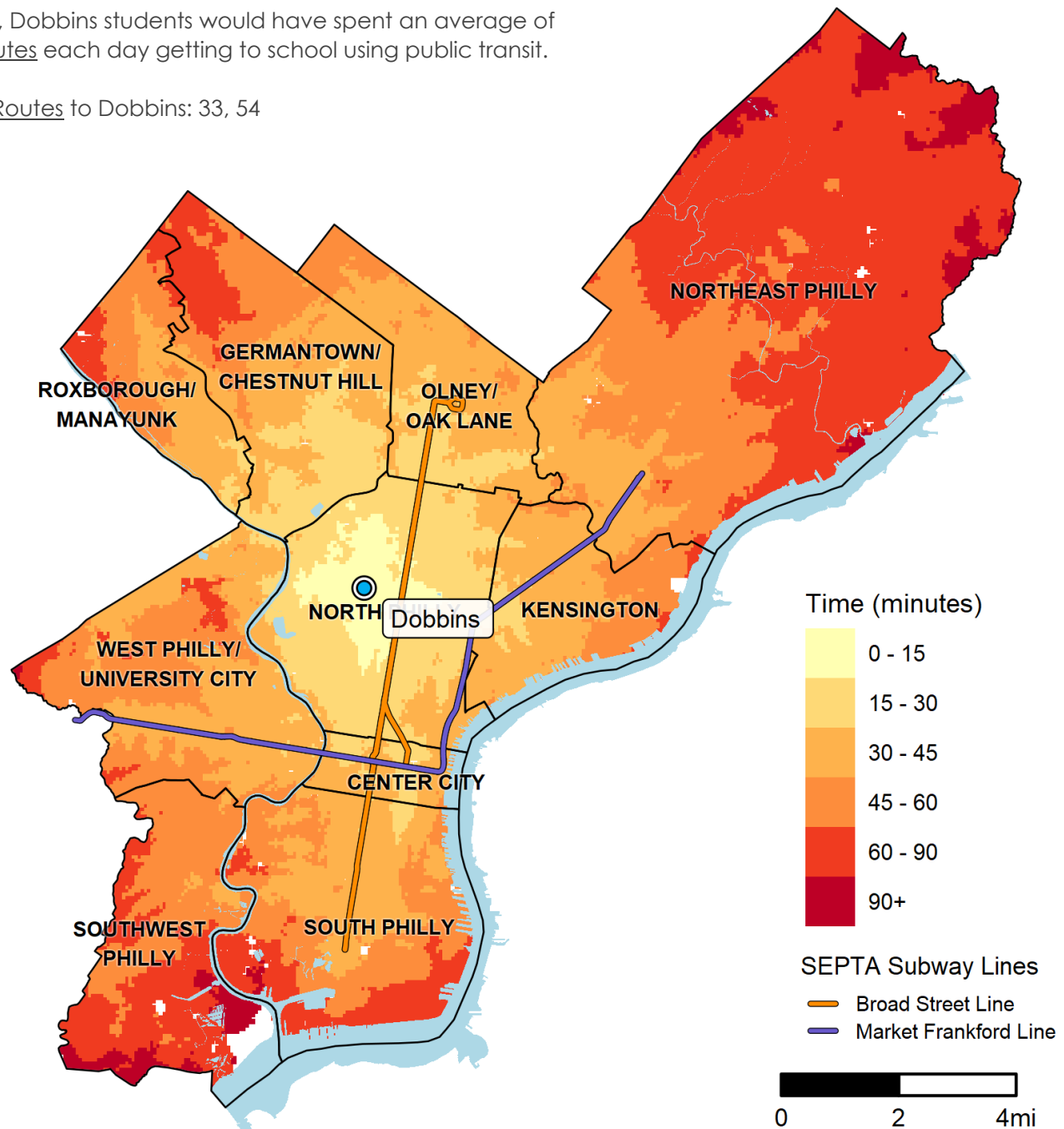
Fast Facts:

In 2018, Dobbins students would have spent an average of 31 minutes each day getting to school using public transit.

SEPTA Routes to Dobbins: 33, 54

How to read this map?

If I live in the lightest shaded area around the school, it will take me about 15 minutes by public transit (not including Regional Rail) and/or on foot to get to Dobbins by the time school starts.



For more information:

SDP School Selection: <https://www.philasd.org/studentplacement/services/school-selection/>

SEPTA Trip Planner: <https://www.septa.org/m/maps/trip.html>

*Note: This map was calculated using 2018 SEPTA schedules.

How long will it take me to get to Thomas A. Edison High School?*

151 W. LUZERNE ST. • 215-400-3900

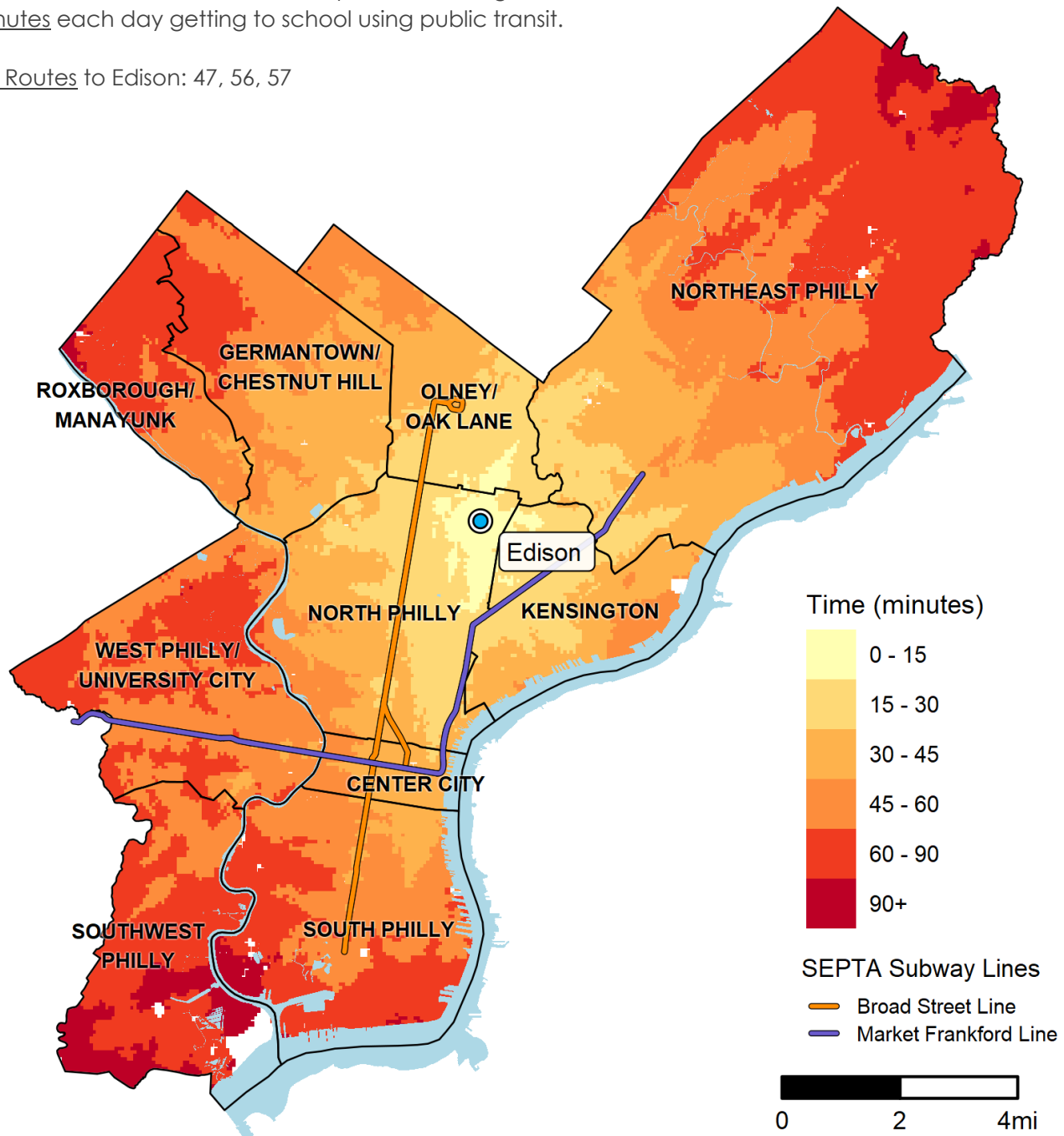
Fast Facts:

In 2018, Edison students would have spent an average of 21 minutes each day getting to school using public transit.

SEPTA Routes to Edison: 47, 56, 57

How to read this map?

If I live in the lightest shaded area around the school, it will take me about 15 minutes by public transit (not including Regional Rail) and/or on foot to get to Edison by the time school starts.



For more information:

SDP School Selection: <https://www.philasd.org/studentplacement/services/school-selection/>

SEPTA Trip Planner: <https://www.septa.org/m/maps/trip.html>

*Note: This map was calculated using 2018 SEPTA schedules.

How long will it take me to get to Samuel Fels High School?*

5500 LANGDON ST. • 215-400-7100

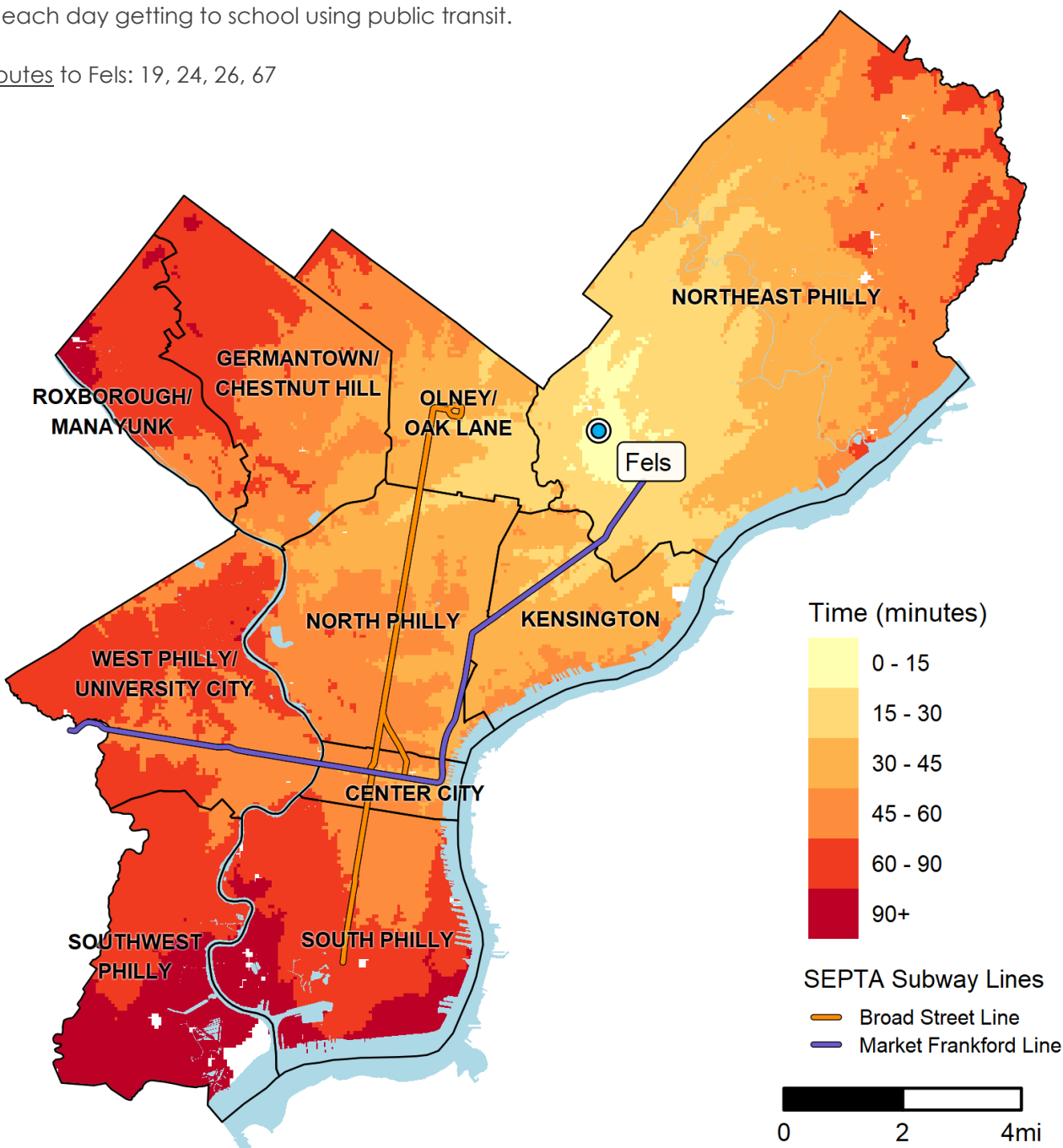
Fast Facts:

In 2018, Fels students would have spent an average of 26 minutes each day getting to school using public transit.

SEPTA Routes to Fels: 19, 24, 26, 67

How to read this map?

If I live in the lightest shaded area around the school, it will take me about 15 minutes by public transit (not including Regional Rail) and/or on foot to get to Fels by the time school starts.



For more information:

SDP School Selection: <https://www.philasd.org/studentplacement/services/school-selection/>

SEPTA Trip Planner: <https://www.septa.org/m/maps/trip.html>

*Note: This map was calculated using 2018 SEPTA schedules.

How long will it take me to get to Franklin Learning Center (FLC)?*

616 N. 15TH ST. • 215-400-7570

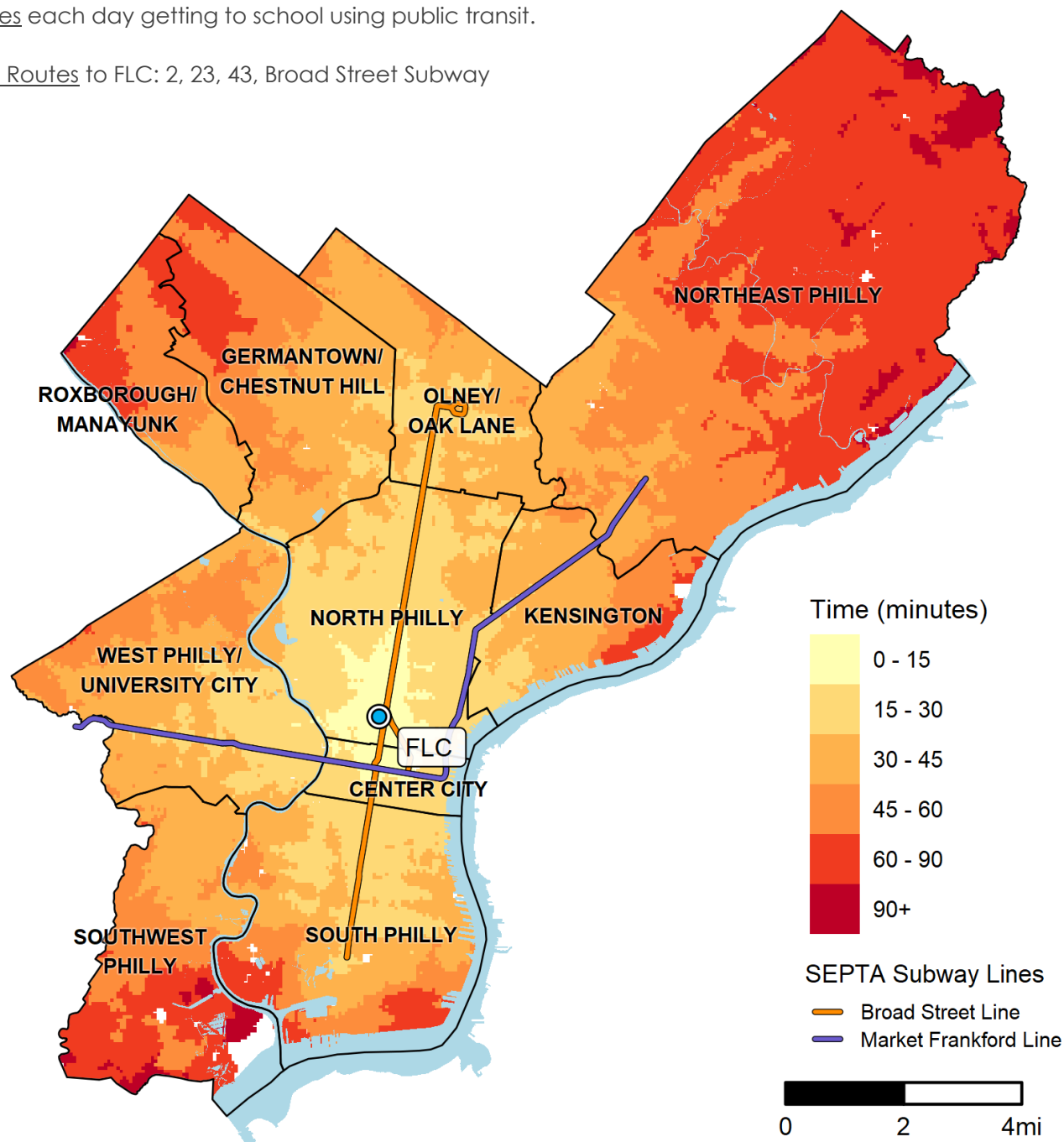
Fast Facts:

In 2018, FLC students would have spent an average of 34 minutes each day getting to school using public transit.

SEPTA Routes to FLC: 2, 23, 43, Broad Street Subway

How to read this map?

If I live in the lightest shaded area around the school, it will take me about 15 minutes by public transit (not including Regional Rail) and/or on foot to get to FLC by the time school starts.



For more information:

SDP School Selection: <https://www.philasd.org/studentplacement/services/school-selection/>

SEPTA Trip Planner: <https://www.septa.org/m/maps/trip.html>

*Note: This map was calculated using 2018 SEPTA schedules.

How long will it take me to get to Frankford High School?*

5000 OXFORD AVE. • 215-400-7200

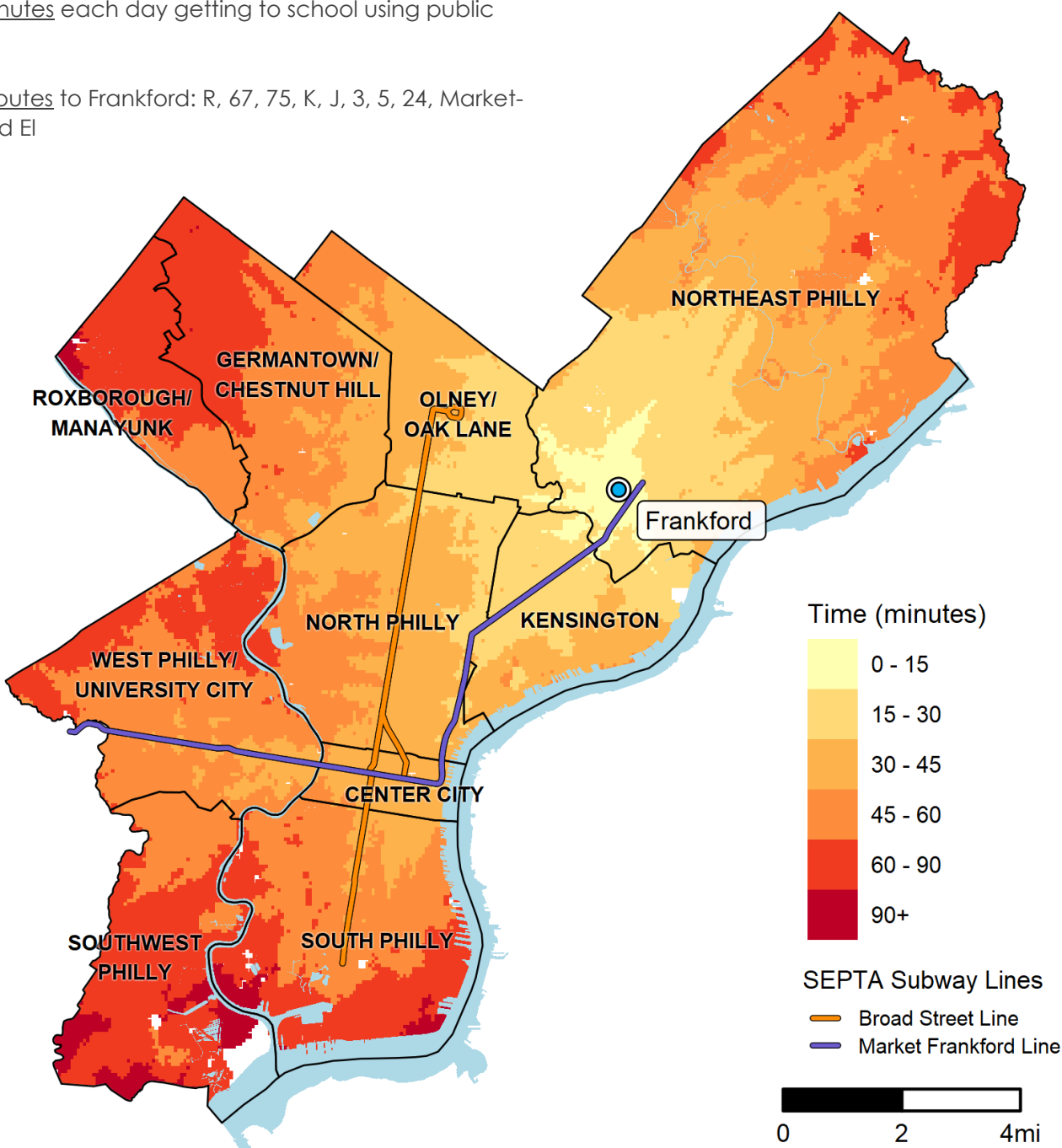
Fast Facts:

In 2018, Frankford students would have spent an average of 21 minutes each day getting to school using public transit.

SEPTA Routes to Frankford: R, 67, 75, K, J, 3, 5, 24, Market-Frankford El

How to read this map?

If I live in the lightest shaded area around the school, it will take me about 15 minutes by public transit (not including Regional Rail) and/or on foot to get to Frankford by the time school starts.



For more information:

SDP School Selection: <https://www.philasd.org/studentplacement/services/school-selection/>

SEPTA Trip Planner: <https://www.septa.org/m/maps/trip.html>

*Note: This map was calculated using 2018 SEPTA schedules.

How long will it take me to get to Benjamin Franklin High School?*

550 N. BROAD ST. • 215-400-7600

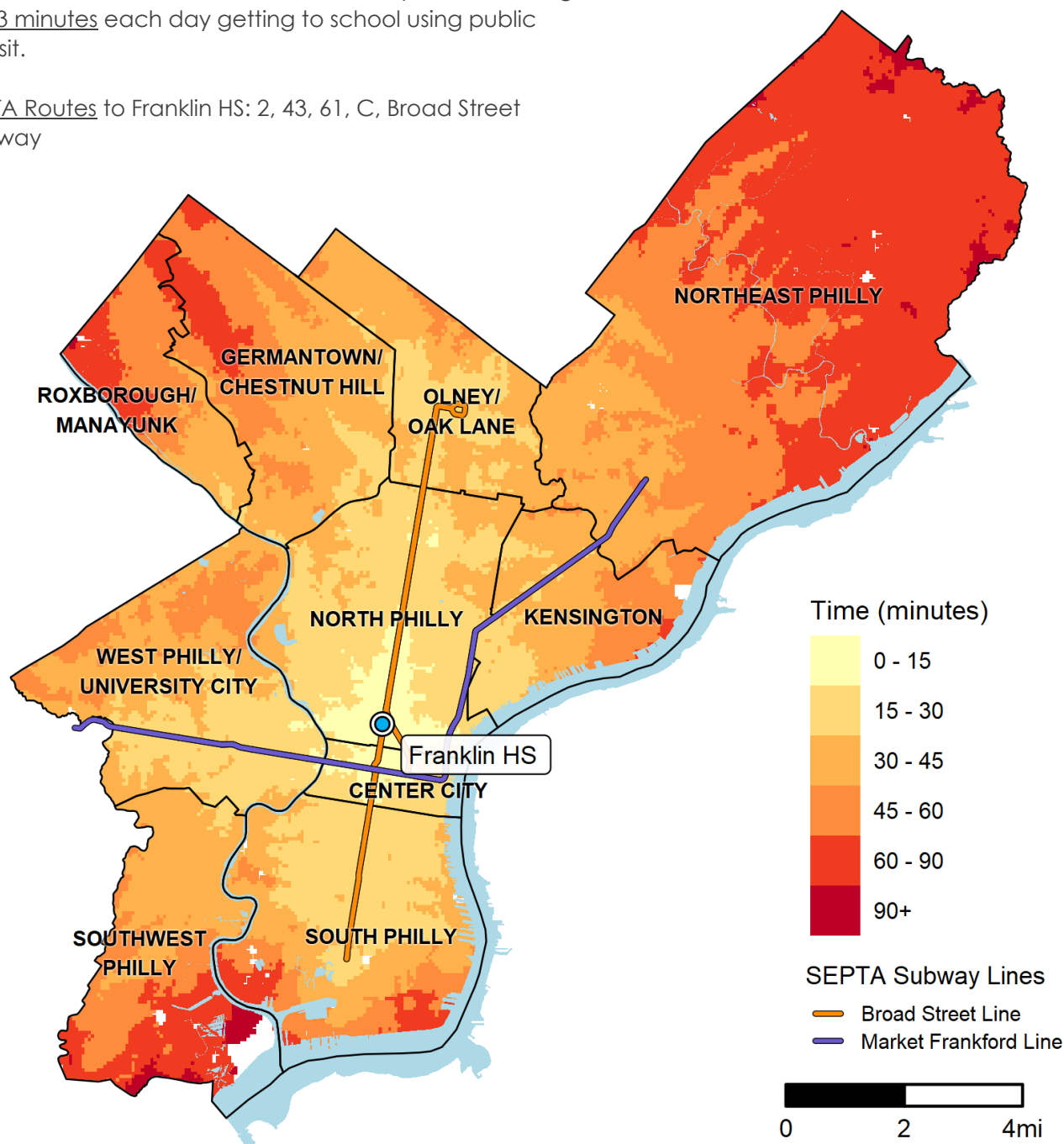
Fast Facts:

In 2018, Franklin HS students would have spent an average of 23 minutes each day getting to school using public transit.

SEPTA Routes to Franklin HS: 2, 43, 61, C, Broad Street Subway

How to read this map?

If I live in the lightest shaded area around the school, it will take me about 15 minutes by public transit (not including Regional Rail) and/or on foot to get to Franklin HS by the time school starts.



For more information:

SDP School Selection: <https://www.philasd.org/studentplacement/services/school-selection/>

SEPTA Trip Planner: <https://www.septa.org/m/maps/trip.html>

*Note: This map was calculated using 2018 SEPTA schedules.

How long will it take me to get to Horace Furnace High School?*

1900 S. 3RD ST. • 215-400-8300

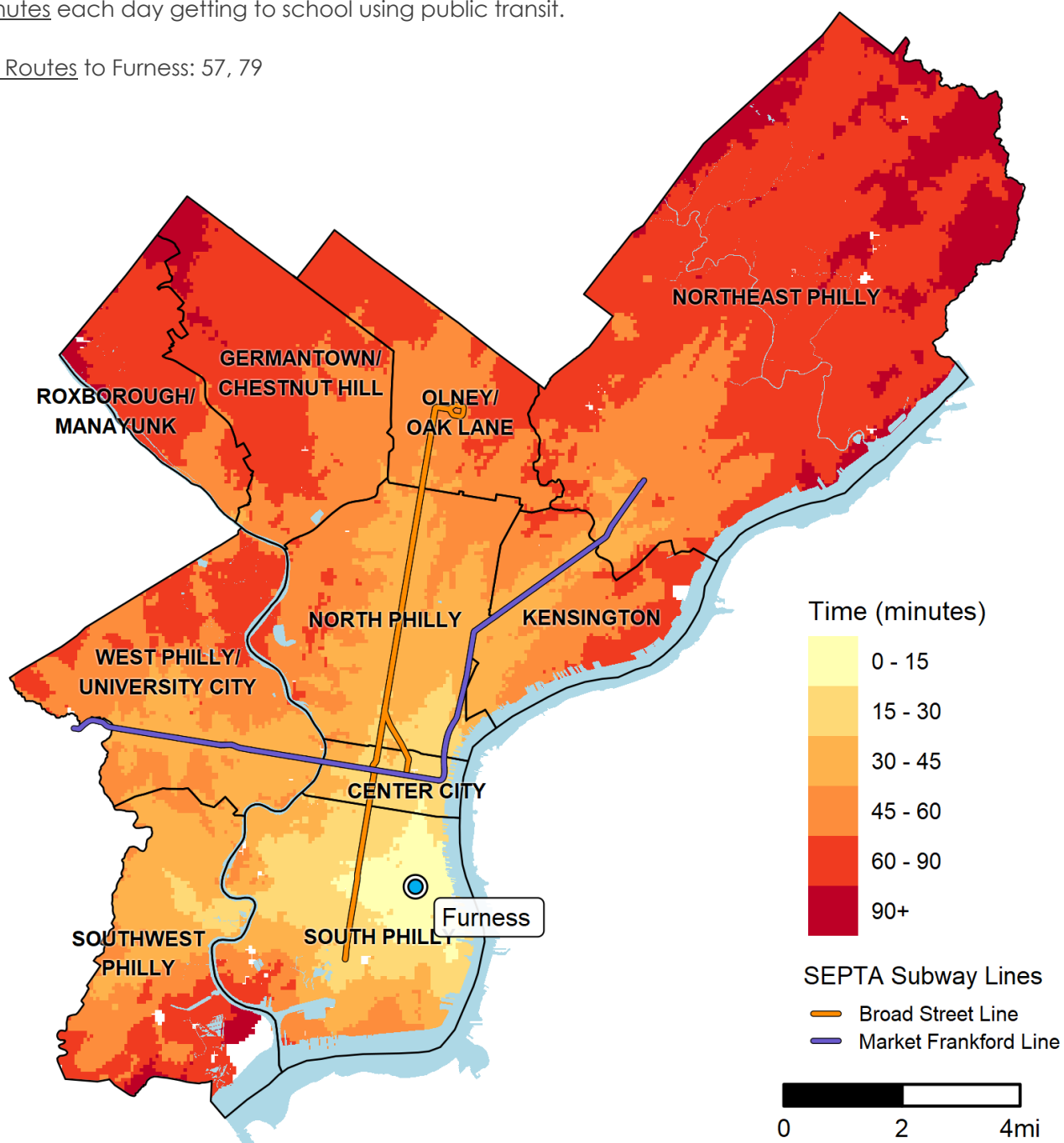
Fast Facts:

In 2018, Furness students would have spent an average of 17 minutes each day getting to school using public transit.

SEPTA Routes to Furness: 57, 79

How to read this map?

If I live in the lightest shaded area around the school, it will take me about 15 minutes by public transit (not including Regional Rail) and/or on foot to get to Furness by the time school starts.



For more information:

SDP School Selection: <https://www.philasd.org/studentplacement/services/school-selection/>

SEPTA Trip Planner: <https://www.septa.org/m/maps/trip.html>

*Note: This map was calculated using 2018 SEPTA schedules.

How long will it take me to get to Girard Academic Music Program (GAMP)?*

2136 W. RITNER ST. • 215-400-8230

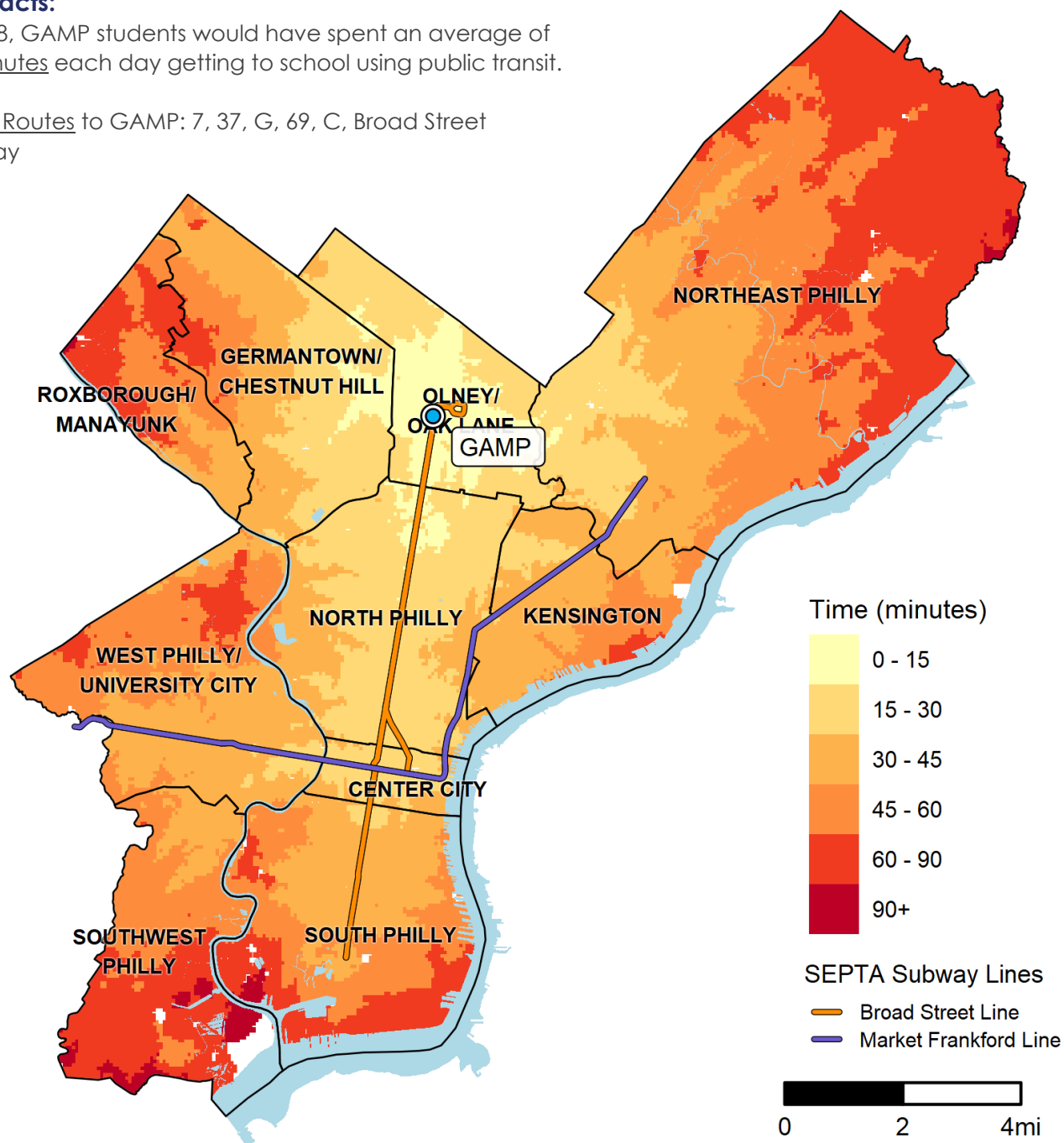
Fast Facts:

In 2018, GAMP students would have spent an average of 39 minutes each day getting to school using public transit.

SEPTA Routes to GAMP: 7, 37, G, 69, C, Broad Street Subway

How to read this map?

If I live in the lightest shaded area around the school, it will take me about 15 minutes by public transit (not including Regional Rail) and/or on foot to get to GAMP by the time school starts.



For more information:

SDP School Selection: <https://www.philasd.org/studentplacement/services/school-selection/>

SEPTA Trip Planner: <https://www.septa.org/m/maps/trip.html>

*Note: This map was calculated using 2018 SEPTA schedules.

How long will it take me to get to Philadelphia High School for Girls?*

1400 W. OLNEY AVE. • 215-400-3700

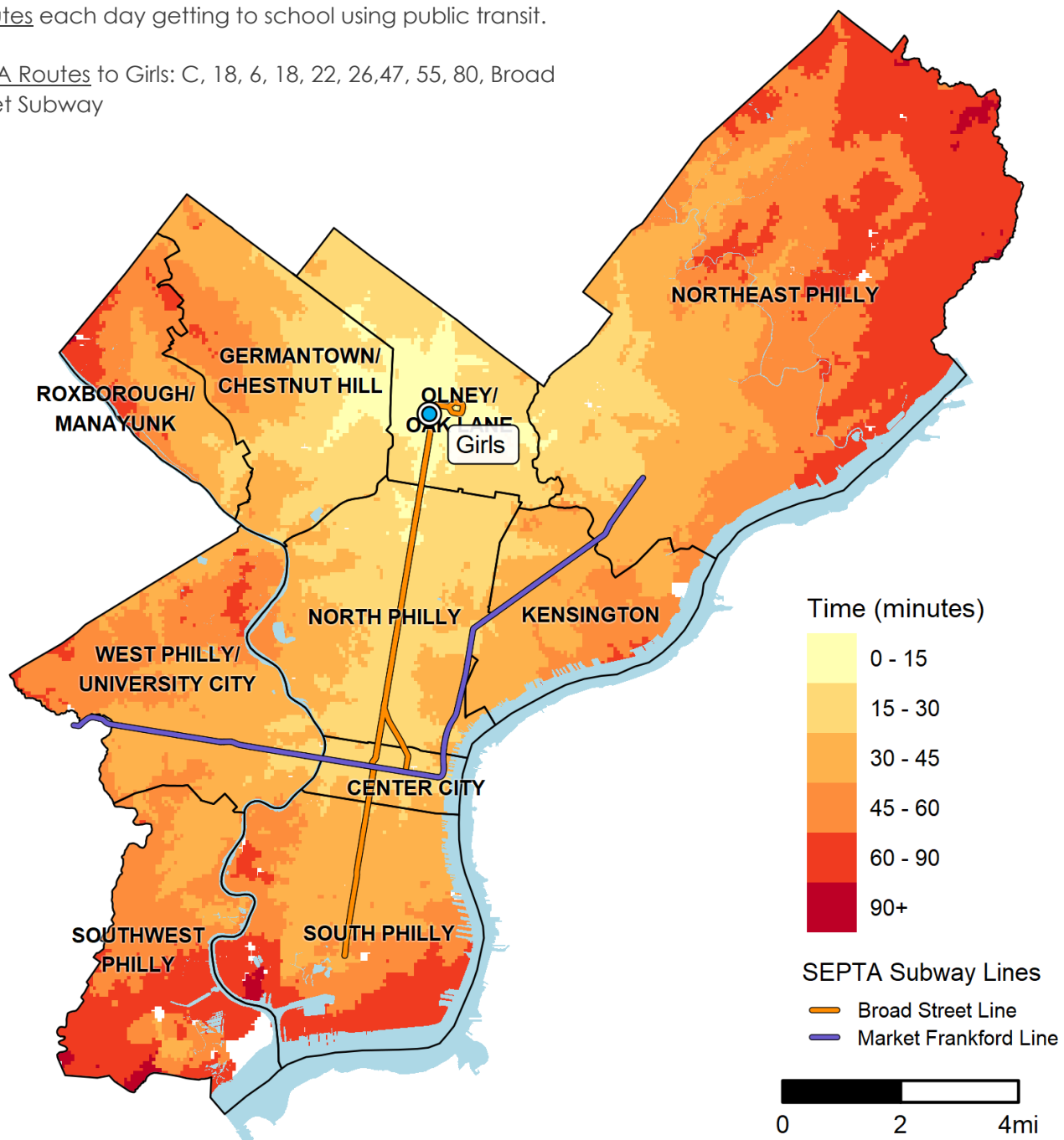
Fast Facts:

In 2018, Girls students would have spent an average of 32 minutes each day getting to school using public transit.

SEPTA Routes to Girls: C, 18, 6, 18, 22, 26, 47, 55, 80, Broad Street Subway

How to read this map?

If I live in the lightest shaded area around the school, it will take me about 15 minutes by public transit (not including Regional Rail) and/or on foot to get to Girls by the time school starts.



For more information:

SDP School Selection: <https://www.philasd.org/studentplacement/services/school-selection/>

SEPTA Trip Planner: <https://www.septa.org/m/maps/trip.html>

*Note: This map was calculated using 2018 SEPTA schedules.

How long will it take me to get to Hill-Freedman World Academy?*

1100 E. MT. PLEASANT AVE. • 215-400-3530

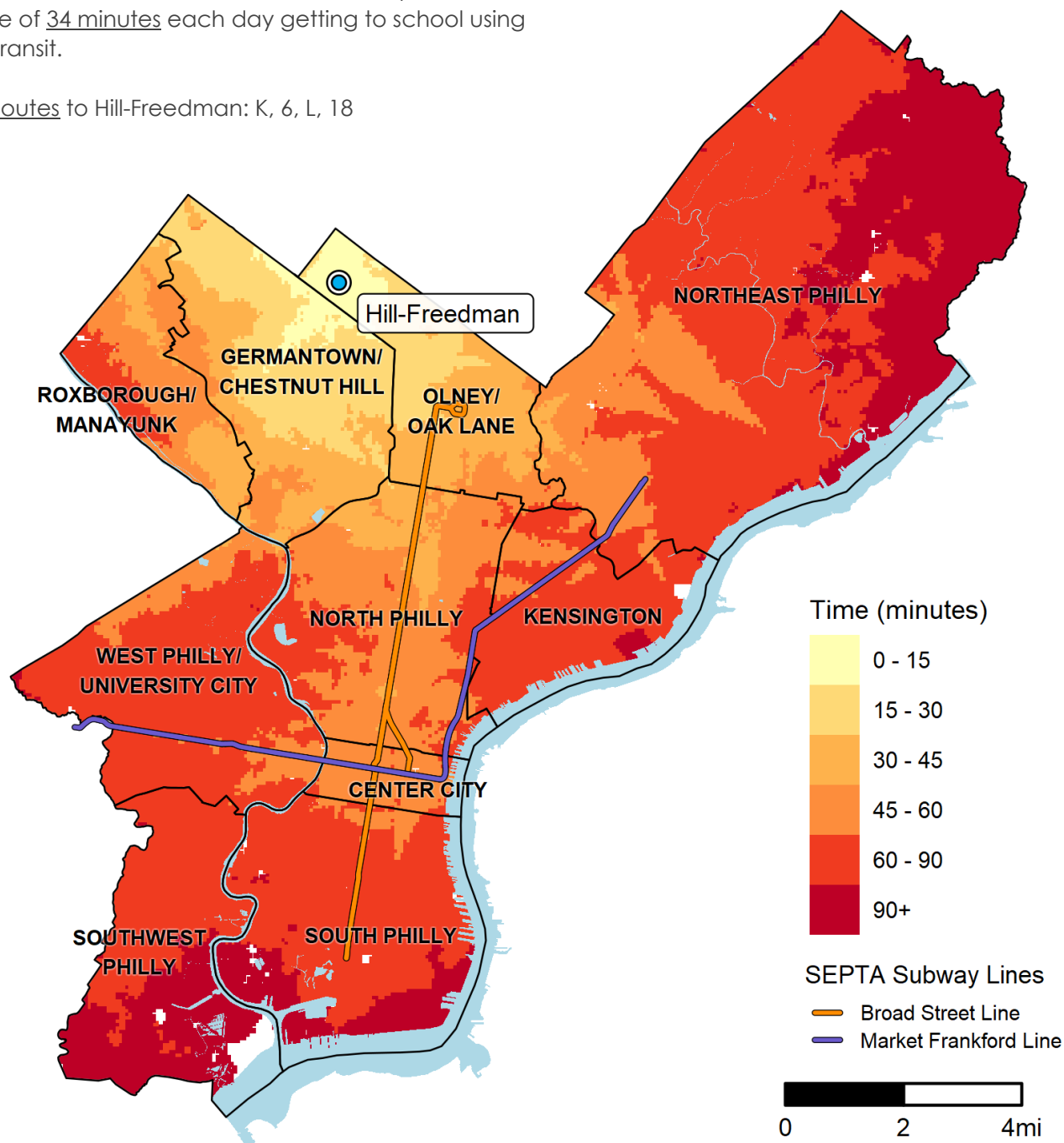
Fast Facts:

In 2018, Hill-Freedman students would have spent an average of 34 minutes each day getting to school using public transit.

SEPTA Routes to Hill-Freedman: K, 6, L, 18

How to read this map?

If I live in the lightest shaded area around the school, it will take me about 15 minutes by public transit (not including Regional Rail) and/or on foot to get to Hill-Freedman by the time school starts.



For more information:

SDP School Selection: <https://www.philasd.org/studentplacement/services/school-selection/>

SEPTA Trip Planner: <https://www.septa.org/m/maps/trip.html>

*Note: This map was calculated using 2018 SEPTA schedules.

How long will it take me to get to High School of The Future?*

4021 PARKSIDE AVE. • 215-400-7790

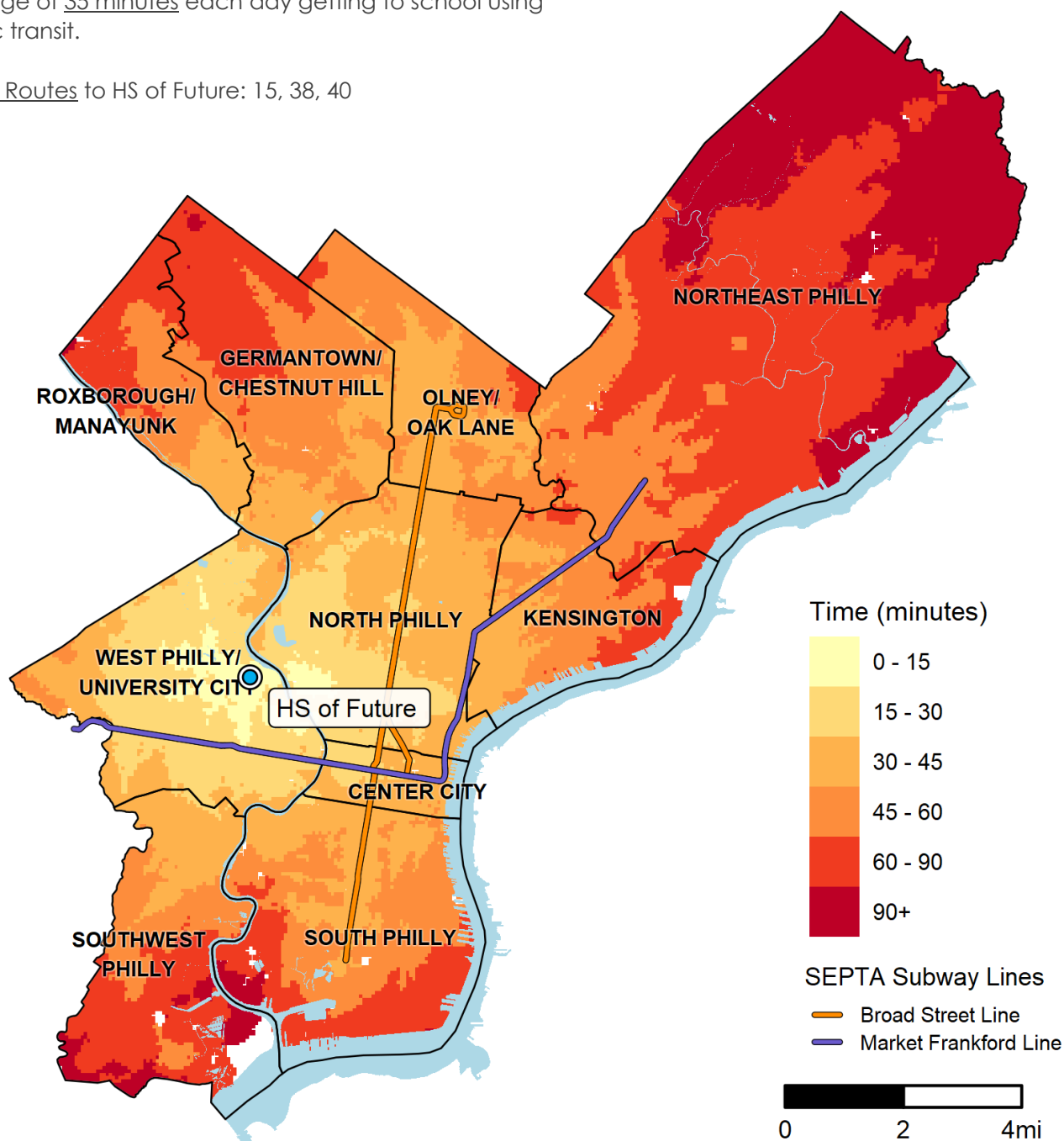
Fast Facts:

In 2018, HS of Future students would have spent an average of 35 minutes each day getting to school using public transit.

SEPTA Routes to HS of Future: 15, 38, 40

How to read this map?

If I live in the lightest shaded area around the school, it will take me about 15 minutes by public transit (not including Regional Rail) and/or on foot to get to HS of Future by the time school starts.



For more information:

SDP School Selection: <https://www.philasd.org/studentplacement/services/school-selection/>

SEPTA Trip Planner: <https://www.septa.org/m/maps/trip.html>

*Note: This map was calculated using 2018 SEPTA schedules.

How long will it take me to get to Kensington Creative and Performing Arts (CAPA)?*

1901 N. FRONT ST. • 215-400-7400

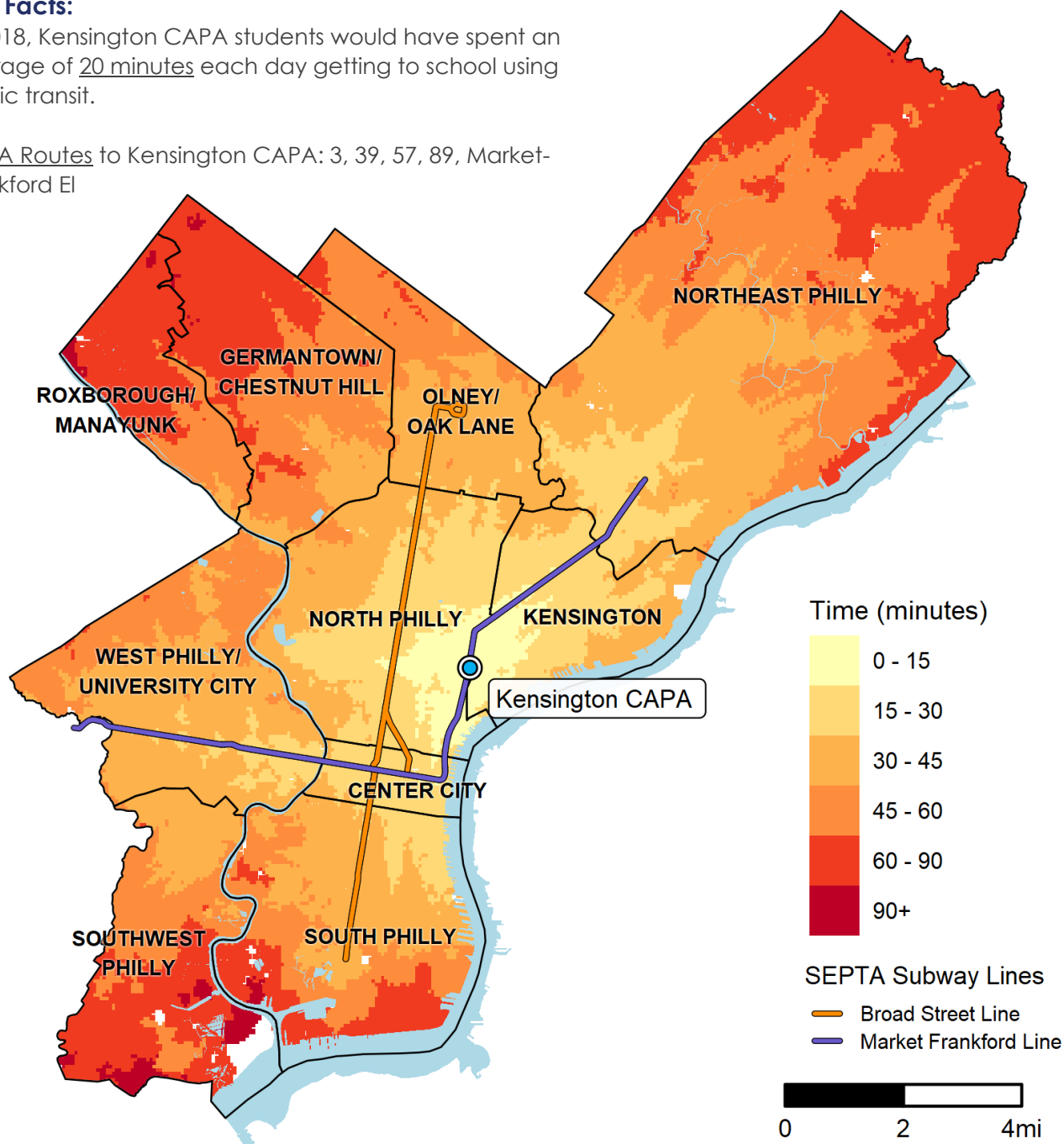
Fast Facts:

In 2018, Kensington CAPA students would have spent an average of 20 minutes each day getting to school using public transit.

SEPTA Routes to Kensington CAPA: 3, 39, 57, 89, Market-Frankford El

How to read this map?

If I live in the lightest shaded area around the school, it will take me about 15 minutes by public transit (not including Regional Rail) and/or on foot to get to Kensington CAPA by the time school starts.



For more information:

SDP School Selection: <https://www.philasd.org/studentplacement/services/school-selection/>

SEPTA Trip Planner: <https://www.septa.org/m/maps/trip.html>

*Note: This map was calculated using 2018 SEPTA schedules.

How long will it take me to get to Kensington High School?*

2501 CORAL ST. • 215-400-7700

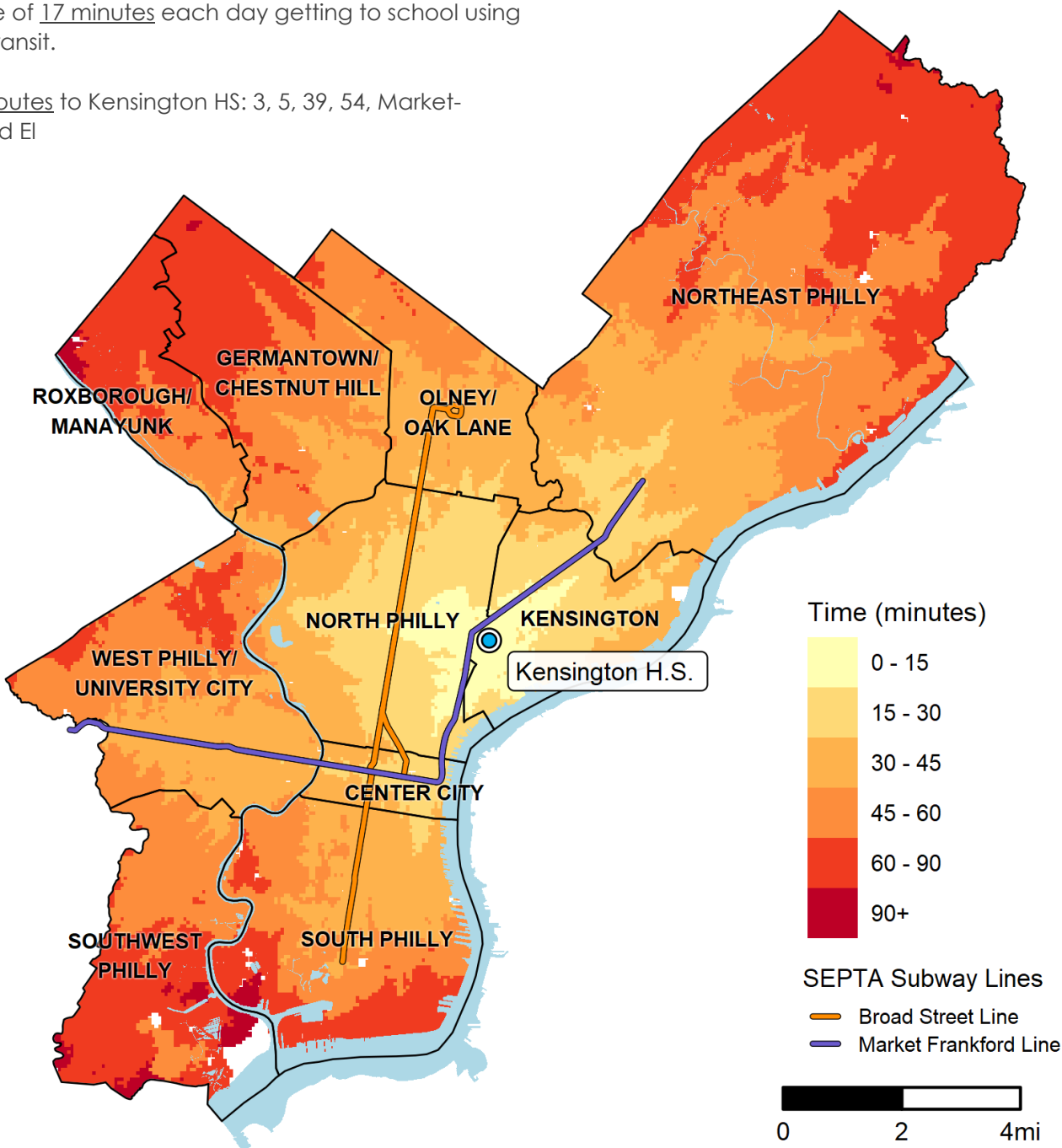
Fast Facts:

In 2018, Kensington HS students would have spent an average of 17 minutes each day getting to school using public transit.

SEPTA Routes to Kensington HS: 3, 5, 39, 54, Market-Frankford El

How to read this map?

If I live in the lightest shaded area around the school, it will take me about 15 minutes by public transit (not including Regional Rail) and/or on foot to get to Kensington HS by the time school starts.



For more information:

SDP School Selection: <https://www.philasd.org/studentplacement/services/school-selection/>

SEPTA Trip Planner: <https://www.septa.org/m/maps/trip.html>

*Note: This map was calculated using 2018 SEPTA schedules.

How long will it take me to get to Kensington Health Sciences?*

2463 EMERALD ST. • 215-400-3600

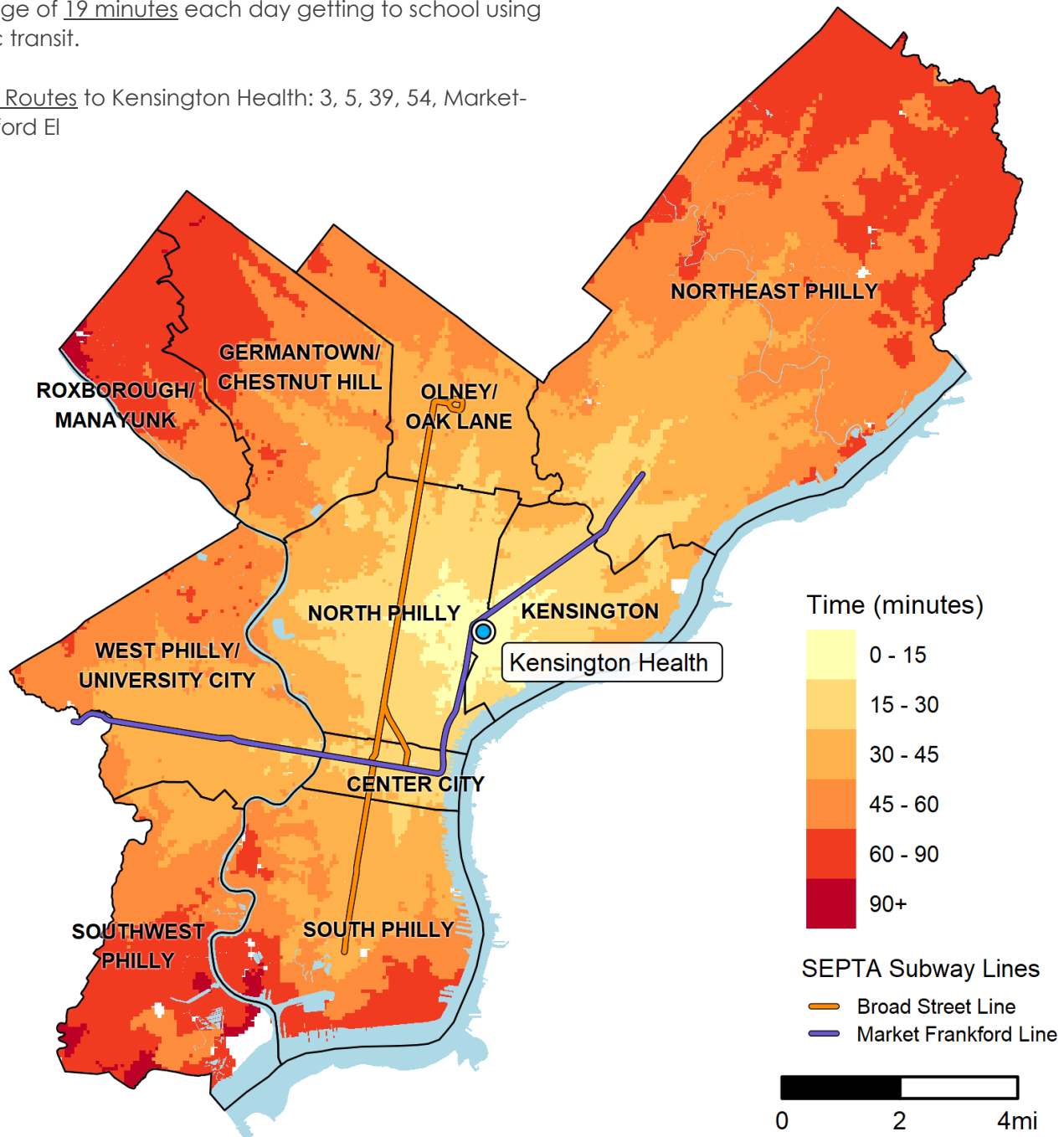
Fast Facts:

In 2018, Kensington Health students would have spent an average of 19 minutes each day getting to school using public transit.

SEPTA Routes to Kensington Health: 3, 5, 39, 54, Market-Frankford El

How to read this map?

If I live in the lightest shaded area around the school, it will take me about 15 minutes by public transit (not including Regional Rail) and/or on foot to get to Kensington Health by the time school starts.



For more information:

SDP School Selection: <https://www.philasd.org/studentplacement/services/school-selection/>

SEPTA Trip Planner: <https://www.septa.org/m/maps/trip.html>

*Note: This map was calculated using 2018 SEPTA schedules.

How long will it take me to get to Lankenau High School?*

201 SPRING LN. • 215-400-3420

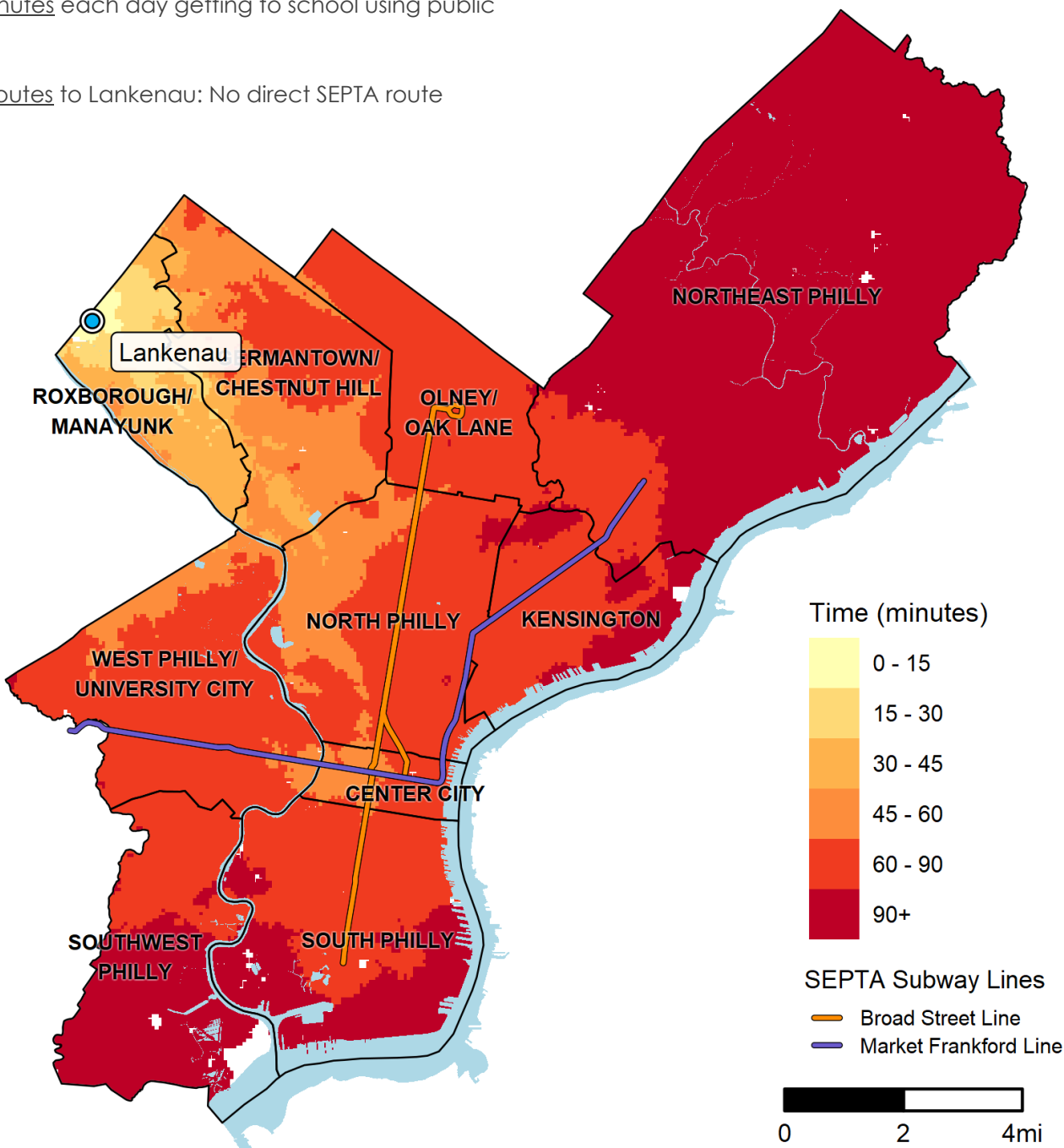
Fast Facts:

In 2018, Lankenau students would have spent an average of 71 minutes each day getting to school using public transit.

SEPTA Routes to Lankenau: No direct SEPTA route

How to read this map?

If I live in the lightest shaded area around the school, it will take me about 15 minutes by public transit (not including Regional Rail) and/or on foot to get to Lankenau by the time school starts.



For more information:

SDP School Selection: <https://www.philasd.org/studentplacement/services/school-selection/>

SEPTA Trip Planner: <https://www.septa.org/m/maps/trip.html>

*Note: This map was calculated using 2018 SEPTA schedules.

How long will it take me to get to The LINC?*

122 W. ERIE AVE. • 215-400-3940

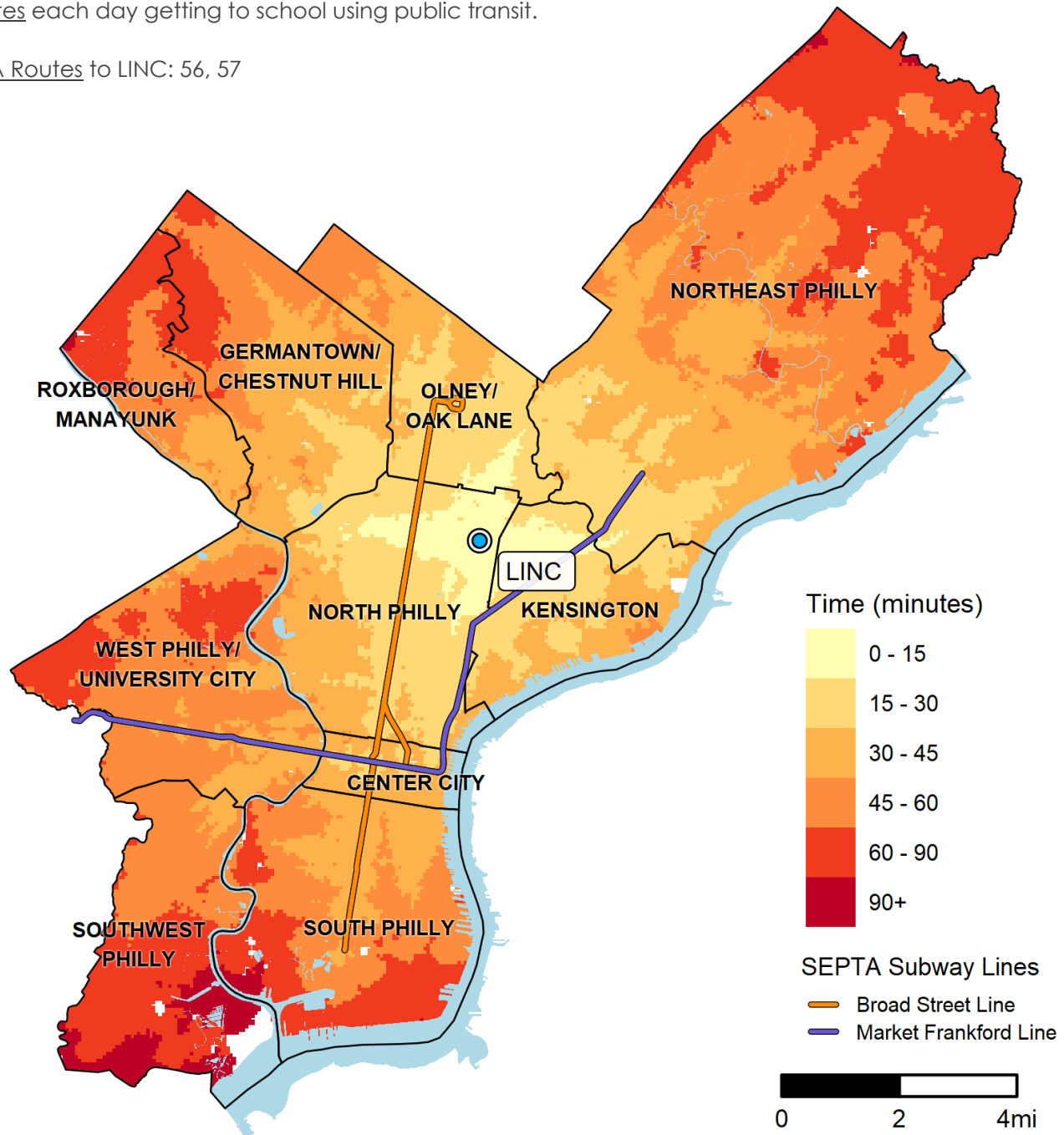
Fast Facts:

In 2018, LINC students would have spent an average of 21 minutes each day getting to school using public transit.

SEPTA Routes to LINC: 56, 57

How to read this map?

If I live in the lightest shaded area around the school, it will take me about 15 minutes by public transit (not including Regional Rail) and/or on foot to get to LINC by the time school starts.



For more information:

SDP School Selection: <https://www.philasd.org/studentplacement/services/school-selection/>

SEPTA Trip Planner: <https://www.septa.org/m/maps/trip.html>

*Note: This map was calculated using 2018 SEPTA schedules.

How long will it take me to get to Abraham Lincoln High School?*

3201 RYAN AVE. • 215-400-3300

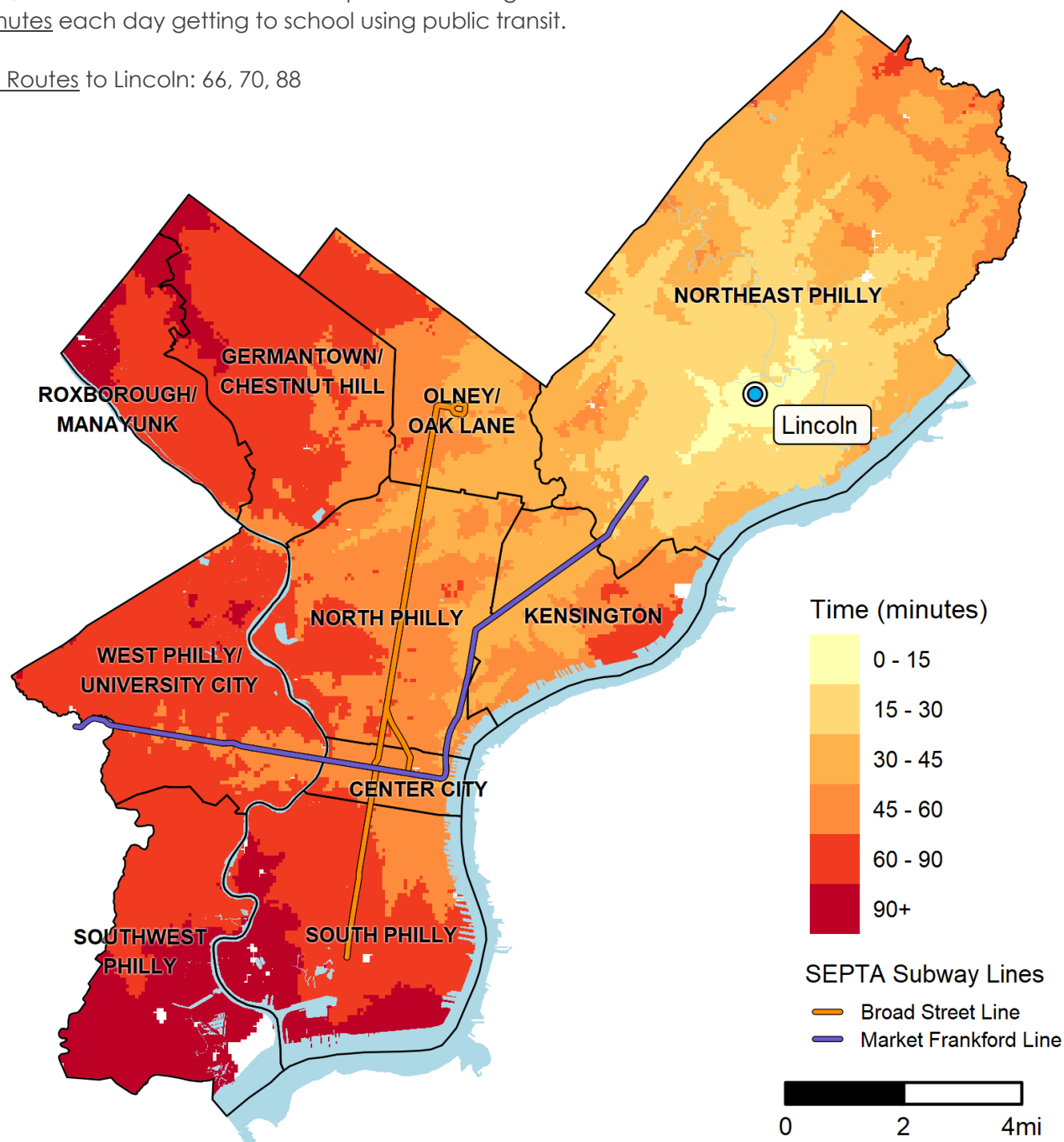
Fast Facts:

In 2018, Lincoln students would have spent an average of 25 minutes each day getting to school using public transit.

SEPTA Routes to Lincoln: 66, 70, 88

How to read this map?

If I live in the lightest shaded area around the school, it will take me about 15 minutes by public transit (not including Regional Rail) and/or on foot to get to Lincoln by the time school starts.



For more information:

SDP School Selection: <https://www.philasd.org/studentplacement/services/school-selection/>

SEPTA Trip Planner: <https://www.septa.org/m/maps/trip.html>

*Note: This map was calculated using 2018 SEPTA schedules.

How long will it take me to get to Jules E. Mastbaum High School?*

3116 FRANKFORD AVE. • 215-400-7220

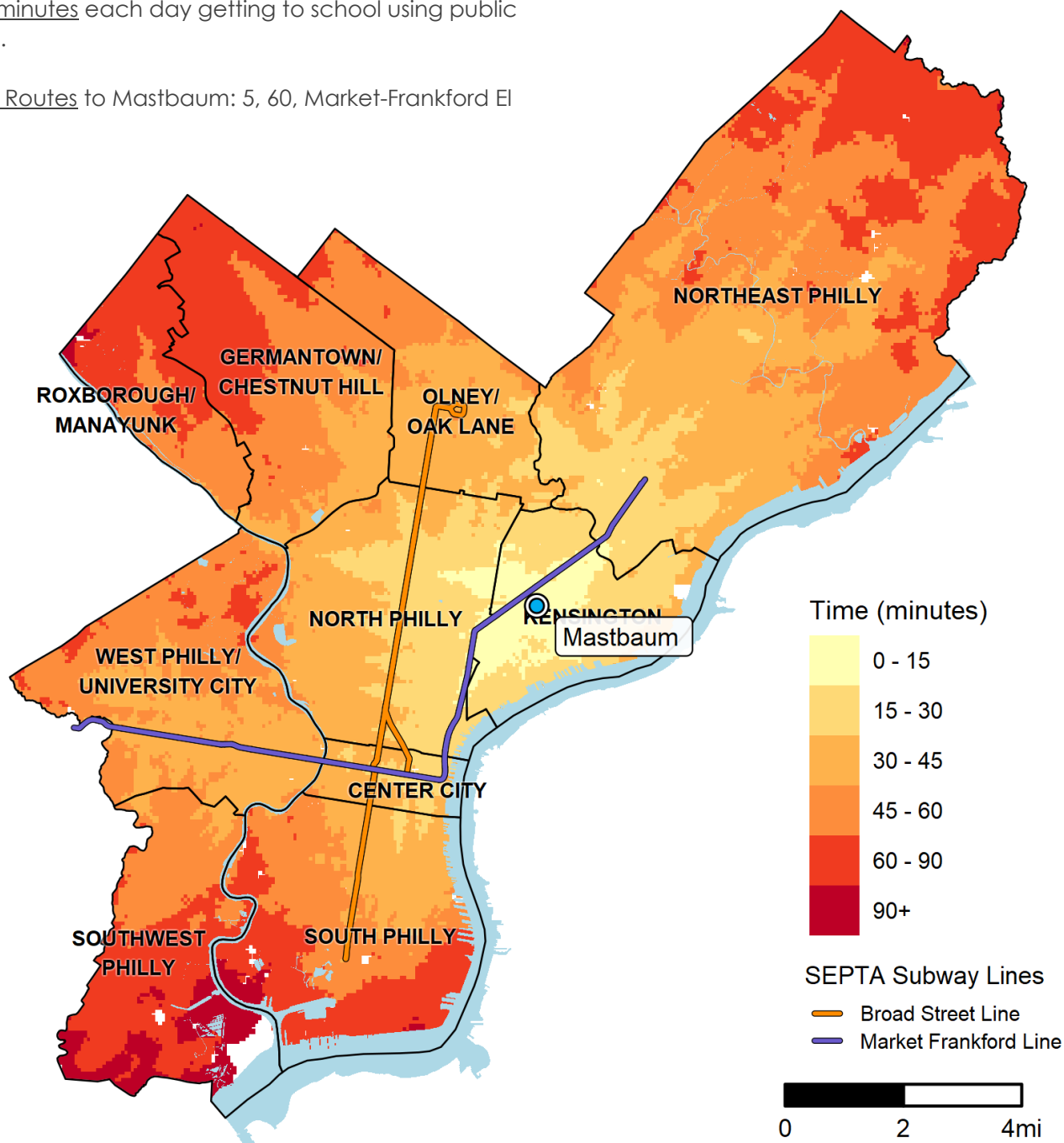
Fast Facts:

In 2018, Mastbaum students would have spent an average of 25 minutes each day getting to school using public transit.

SEPTA Routes to Mastbaum: 5, 60, Market-Frankford El

How to read this map?

If I live in the lightest shaded area around the school, it will take me about 15 minutes by public transit (not including Regional Rail) and/or on foot to get to Mastbaum by the time school starts.



For more information:

SDP School Selection: <https://www.philasd.org/studentplacement/services/school-selection/>

SEPTA Trip Planner: <https://www.septa.org/m/maps/trip.html>

*Note: This map was calculated using 2018 SEPTA schedules.

How long will it take me to get to Julia R. Masterman High School?*

1699 SPRING GARDEN ST. • 215-400-7580

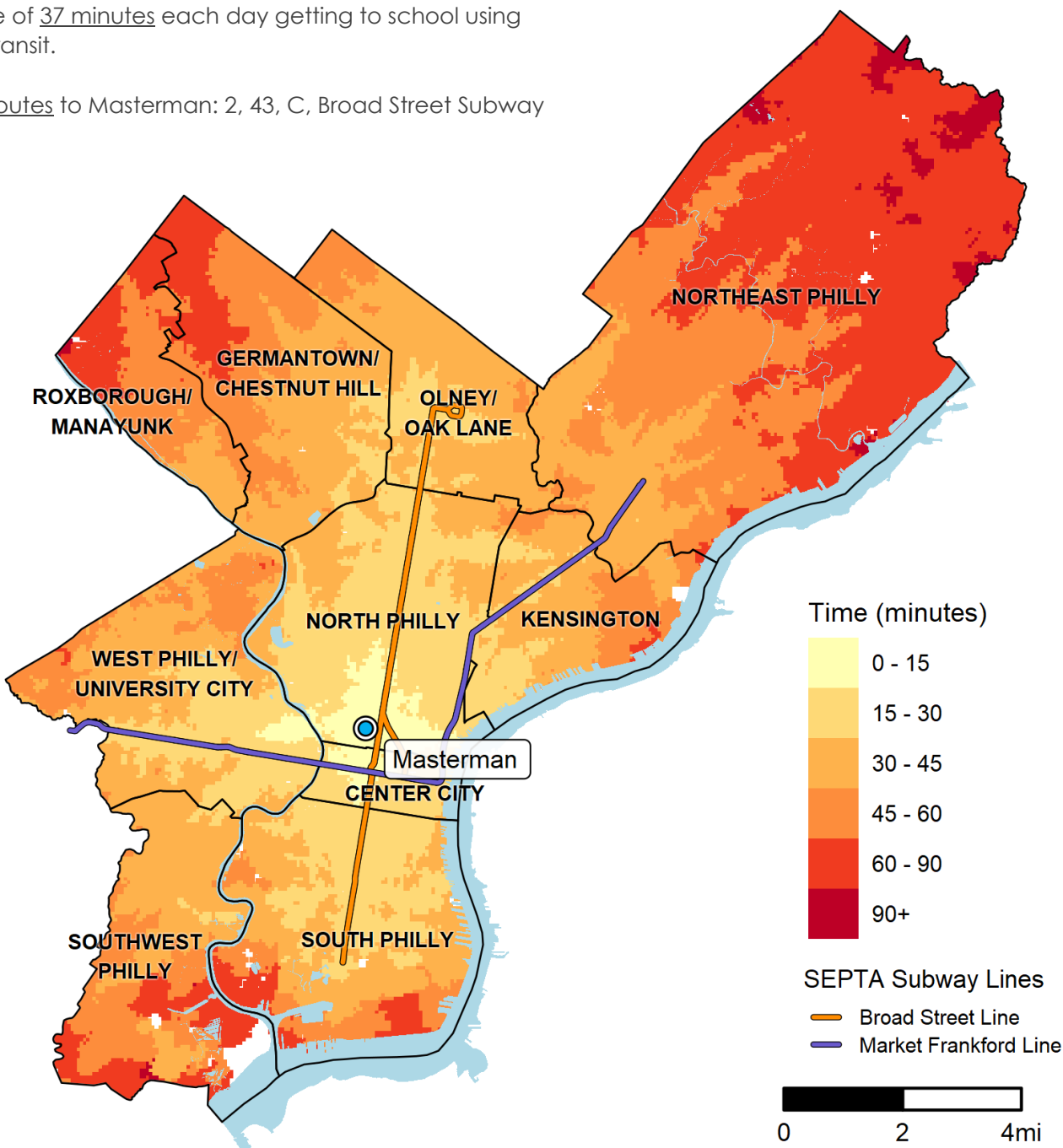
Fast Facts:

In 2018, Masterman students would have spent an average of 37 minutes each day getting to school using public transit.

SEPTA Routes to Masterman: 2, 43, C, Broad Street Subway

How to read this map?

If I live in the lightest shaded area around the school, it will take me about 15 minutes by public transit (not including Regional Rail) and/or on foot to get to Masterman by the time school starts.



For more information:

SDP School Selection: <https://www.philasd.org/studentplacement/services/school-selection/>

SEPTA Trip Planner: <https://www.septa.org/m/maps/trip.html>

*Note: This map was calculated using 2018 SEPTA schedules.

How long will it take me to get to Martin Luther King High School?*

6100 STENTON AVE. • 215-400-3500

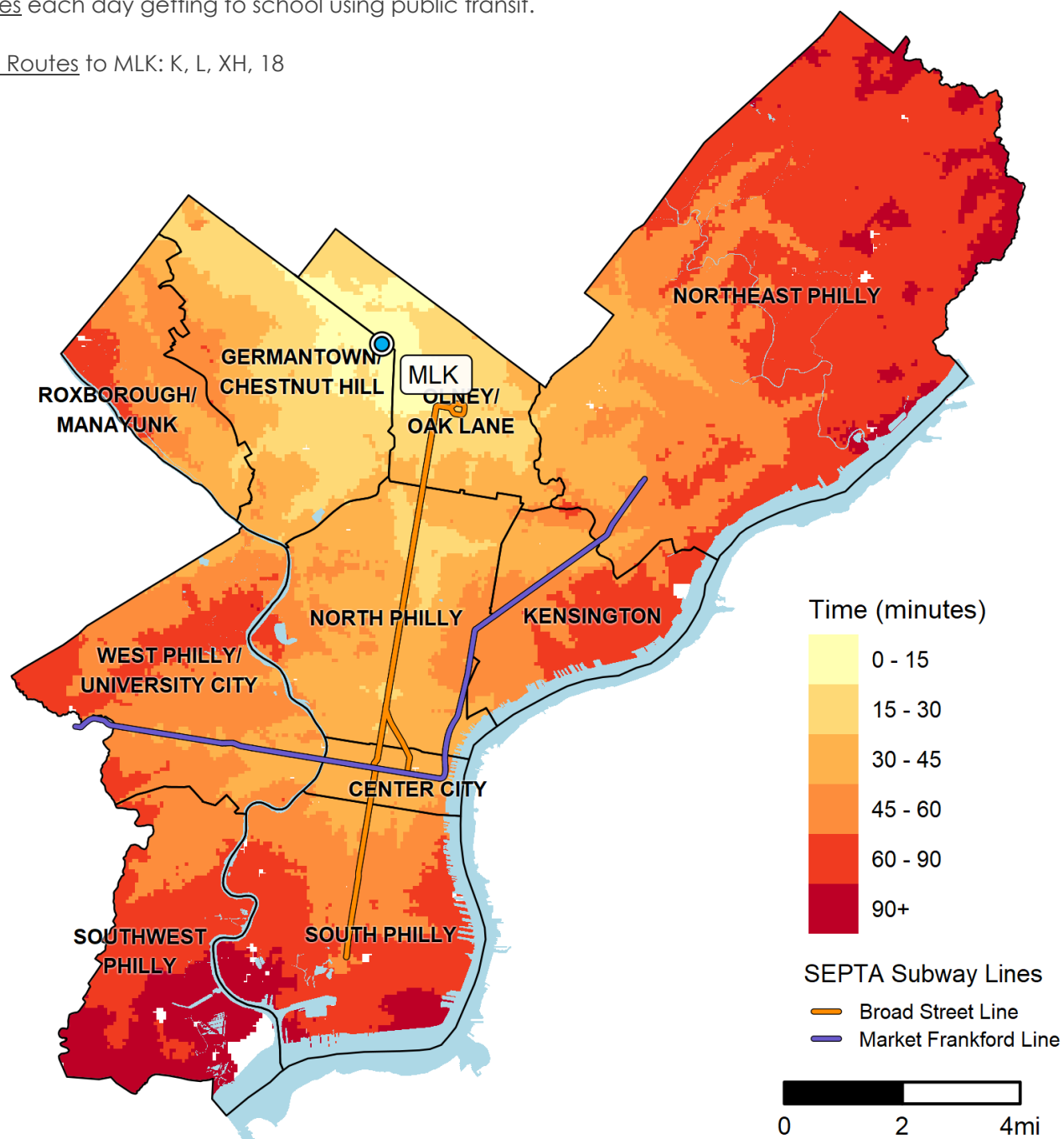
Fast Facts:

In 2018, MLK students would have spent an average of 20 minutes each day getting to school using public transit.

SEPTA Routes to MLK: K, L, XH, 18

How to read this map?

If I live in the lightest shaded area around the school, it will take me about 15 minutes by public transit (not including Regional Rail) and/or on foot to get to MLK by the time school starts.



For more information:

SDP School Selection: <https://www.philasd.org/studentplacement/services/school-selection/>

SEPTA Trip Planner: <https://www.septa.org/m/maps/trip.html>

*Note: This map was calculated using 2018 SEPTA schedules.

How long will it take me to get to Motivation High School?*

5900 BALTIMORE AVE. • 215-400-7930

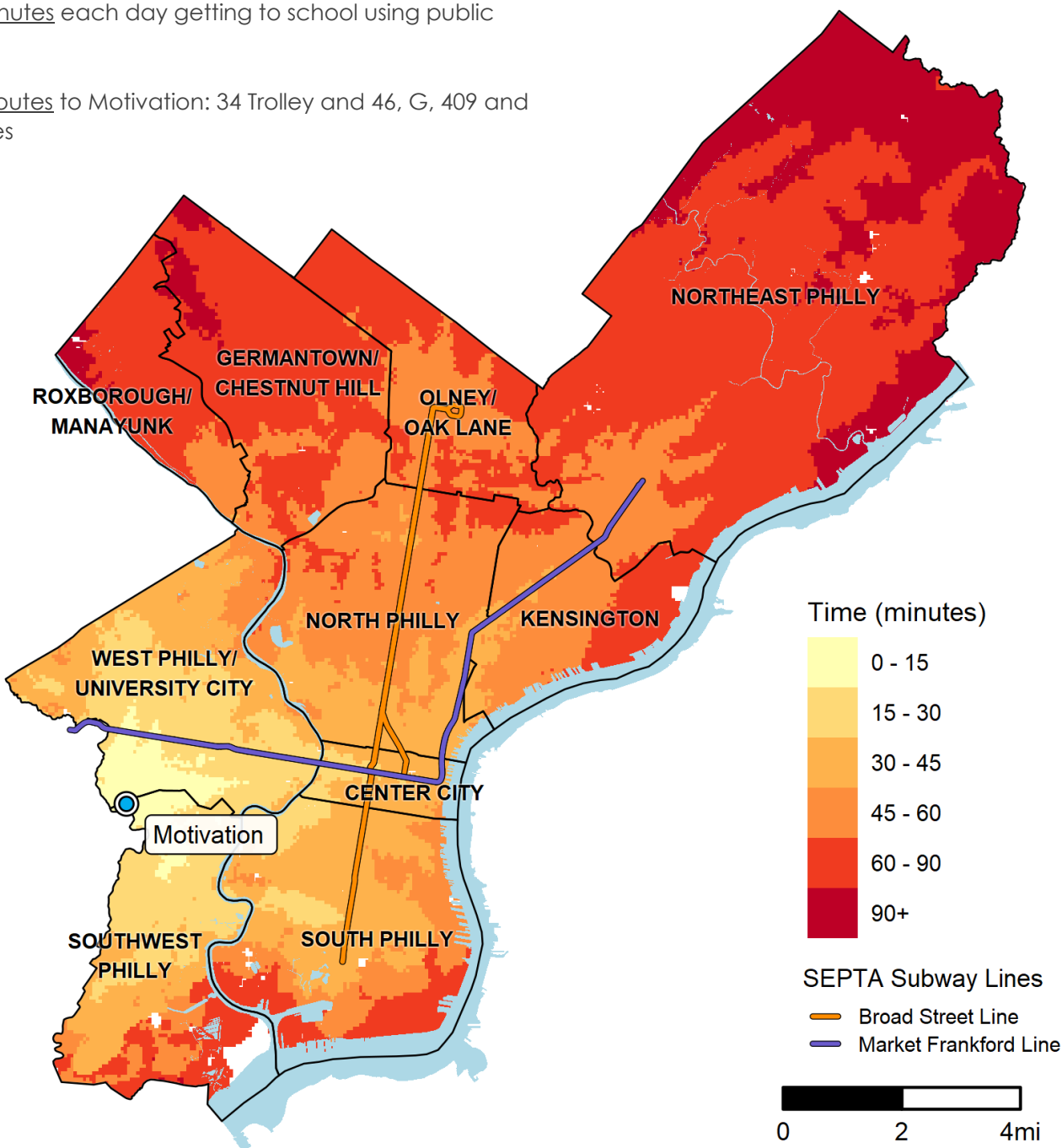
Fast Facts:

In 2018, Motivation students would have spent an average of 25 minutes each day getting to school using public transit.

SEPTA Routes to Motivation: 34 Trolley and 46, G, 409 and 102 Buses

How to read this map?

If I live in the lightest shaded area around the school, it will take me about 15 minutes by public transit (not including Regional Rail) and/or on foot to get to Motivation by the time school starts.



For more information:

SDP School Selection: <https://www.philasd.org/studentplacement/services/school-selection/>

SEPTA Trip Planner: <https://www.septa.org/m/maps/trip.html>

*Note: This map was calculated using 2018 SEPTA schedules.

How long will it take me to get to Northeast High School?*

1601 COTTMAN AVE. • 215-400-3200

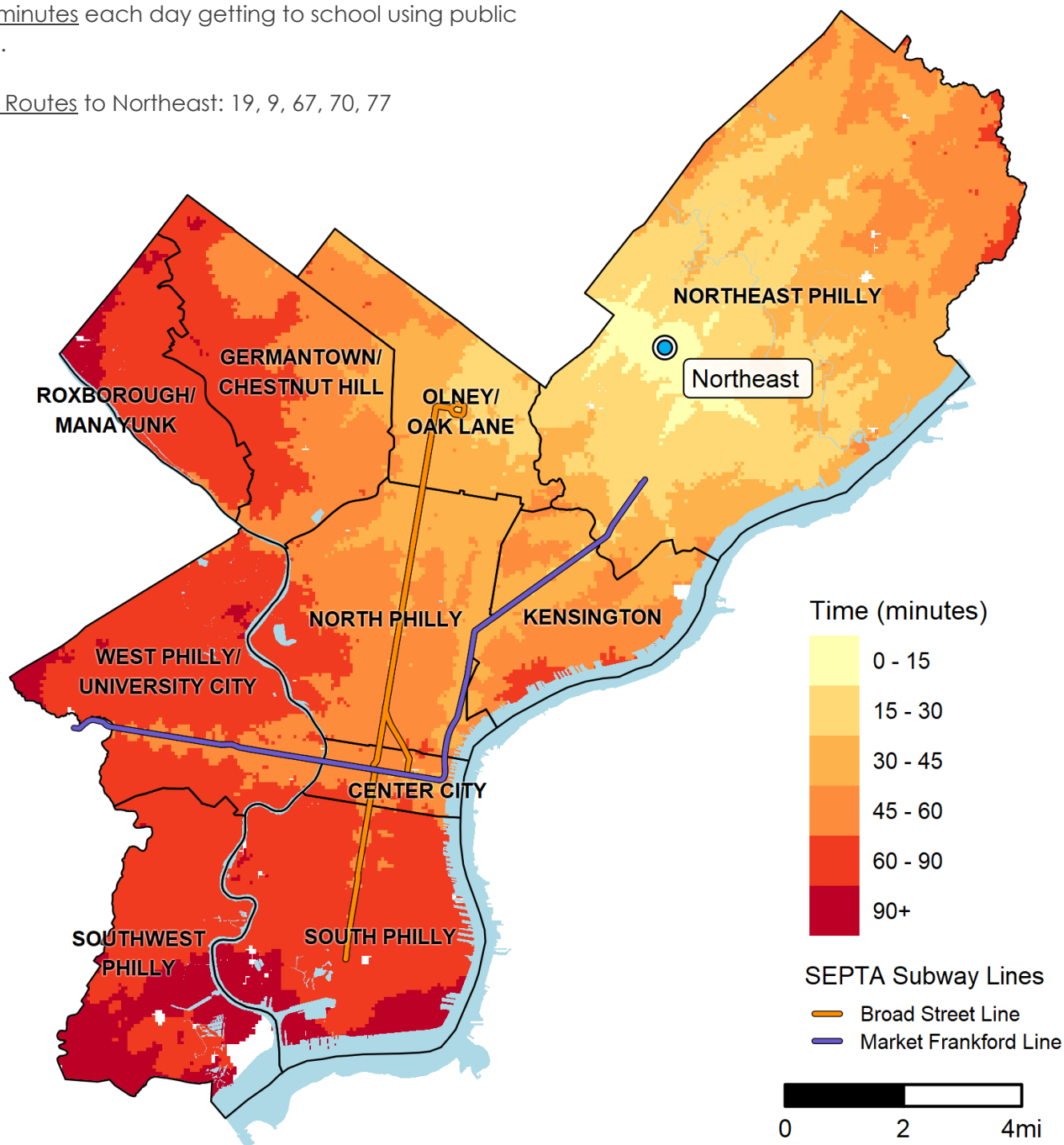
Fast Facts:

In 2018, Northeast students would have spent an average of 22 minutes each day getting to school using public transit.

SEPTA Routes to Northeast: 19, 9, 67, 70, 77

How to read this map?

If I live in the lightest shaded area around the school, it will take me about 15 minutes by public transit (not including Regional Rail) and/or on foot to get to Northeast by the time school starts.



For more information:

SDP School Selection: <https://www.philasd.org/studentplacement/services/school-selection/>

SEPTA Trip Planner: <https://www.septa.org/m/maps/trip.html>

*Note: This map was calculated using 2018 SEPTA schedules.

How long will it take me to get to Overbrook High School?*

5898 LANCASTER AVE. • 215-400-7300

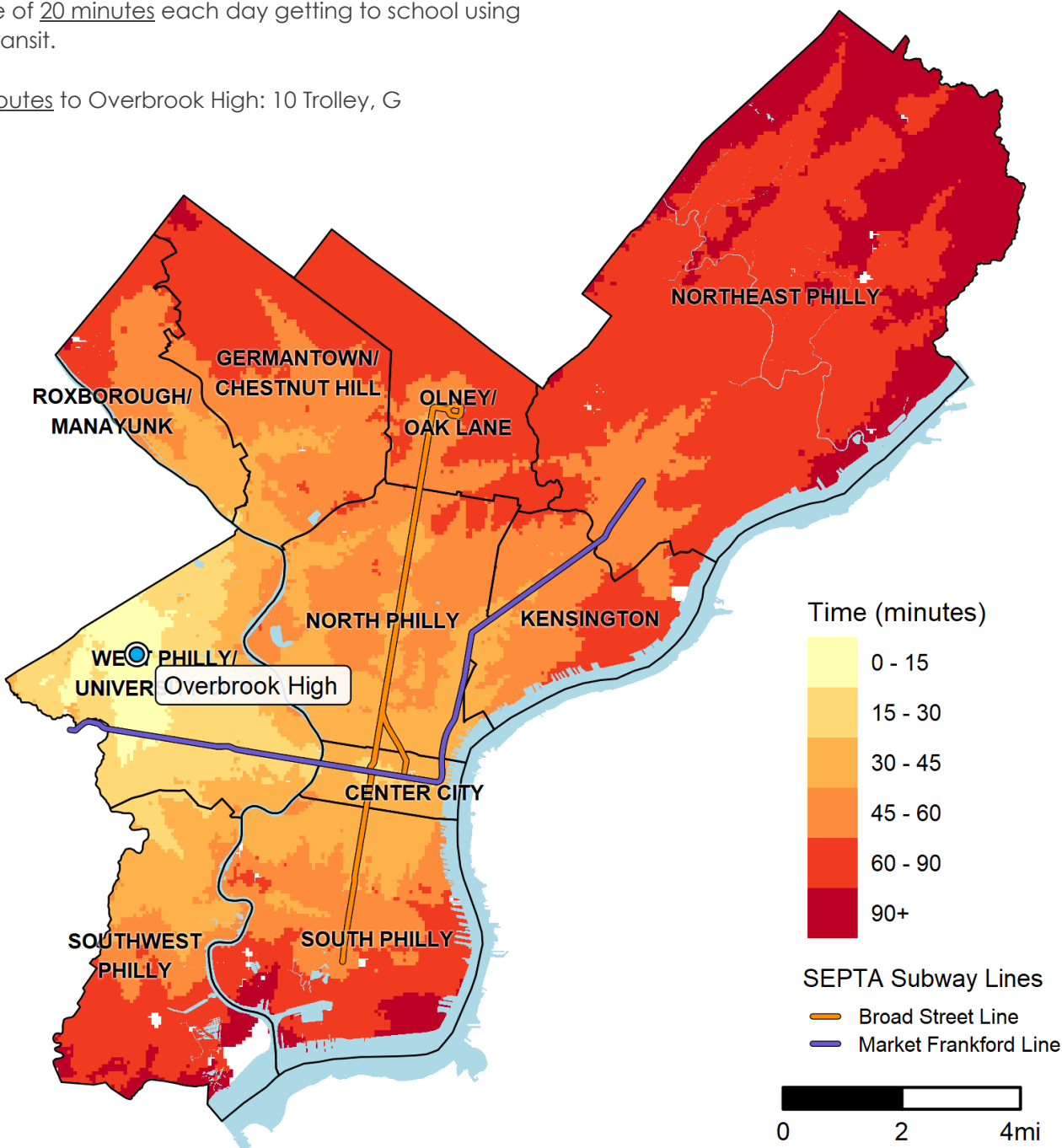
Fast Facts:

In 2018, Overbrook High students would have spent an average of 20 minutes each day getting to school using public transit.

SEPTA Routes to Overbrook High: 10 Trolley, G

How to read this map?

If I live in the lightest shaded area around the school, it will take me about 15 minutes by public transit (not including Regional Rail) and/or on foot to get to Overbrook High by the time school starts.



For more information:

SDP School Selection: <https://www.philasd.org/studentplacement/services/school-selection/>

SEPTA Trip Planner: <https://www.septa.org/m/maps/trip.html>

*Note: This map was calculated using 2018 SEPTA schedules.

How long will it take me to get to Academy @ Palumbo?*

1100 CATHARINE ST. • 215-400-8130

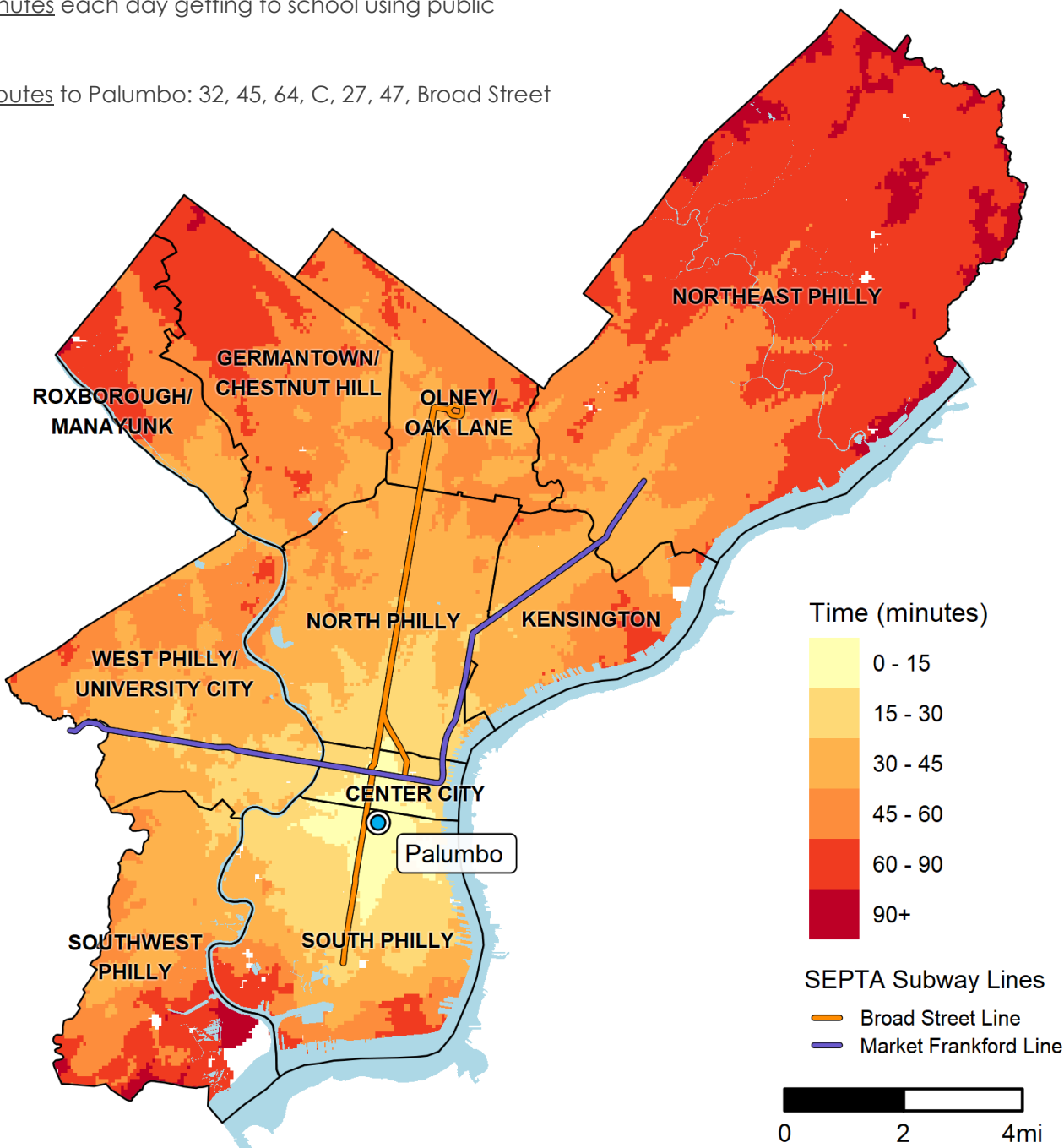
Fast Facts:

In 2018, Palumbo students would have spent an average of 32 minutes each day getting to school using public transit.

SEPTA Routes to Palumbo: 32, 45, 64, C, 27, 47, Broad Street Subway

How to read this map?

If I live in the lightest shaded area around the school, it will take me about 15 minutes by public transit (not including Regional Rail) and/or on foot to get to Palumbo by the time school starts.



For more information:

SDP School Selection: <https://www.philasd.org/studentplacement/services/school-selection/>

SEPTA Trip Planner: <https://www.septa.org/m/maps/trip.html>

*Note: This map was calculated using 2018 SEPTA schedules.

How long will it take me to get to Parkway Center City Middle College?*

540 N. 13TH ST. • 215-400-7620

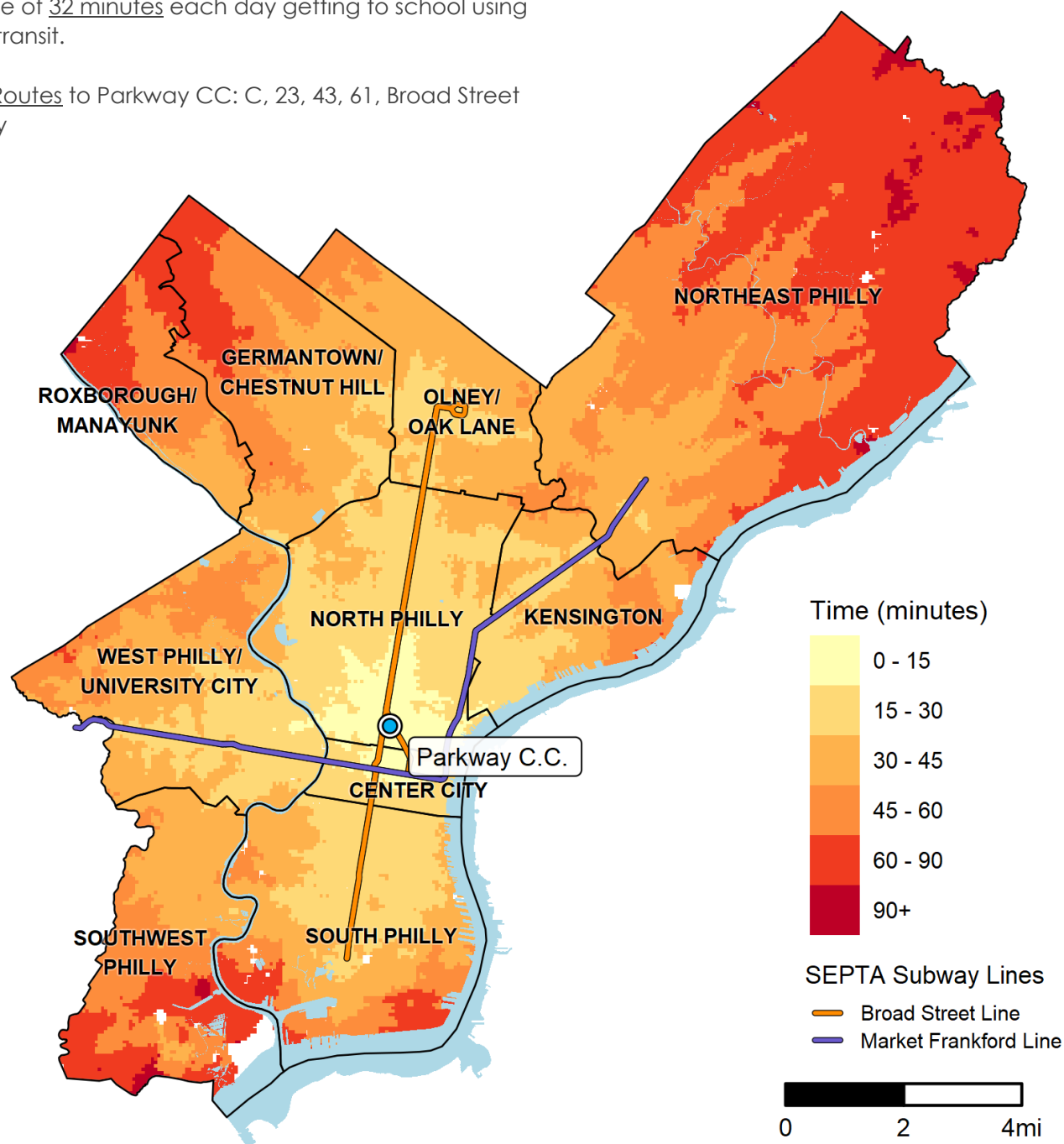
Fast Facts:

In 2018, Parkway CC students would have spent an average of 32 minutes each day getting to school using public transit.

SEPTA Routes to Parkway CC: C, 23, 43, 61, Broad Street Subway

How to read this map?

If I live in the lightest shaded area around the school, it will take me about 15 minutes by public transit (not including Regional Rail) and/or on foot to get to Parkway CC by the time school starts.



For more information:

SDP School Selection: <https://www.philasd.org/studentplacement/services/school-selection/>

SEPTA Trip Planner: <https://www.septa.org/m/maps/trip.html>

*Note: This map was calculated using 2018 SEPTA schedules.

How long will it take me to get to Parkway Northwest High School?*

6200 CRITTENDEN ST. • 215-400-3390

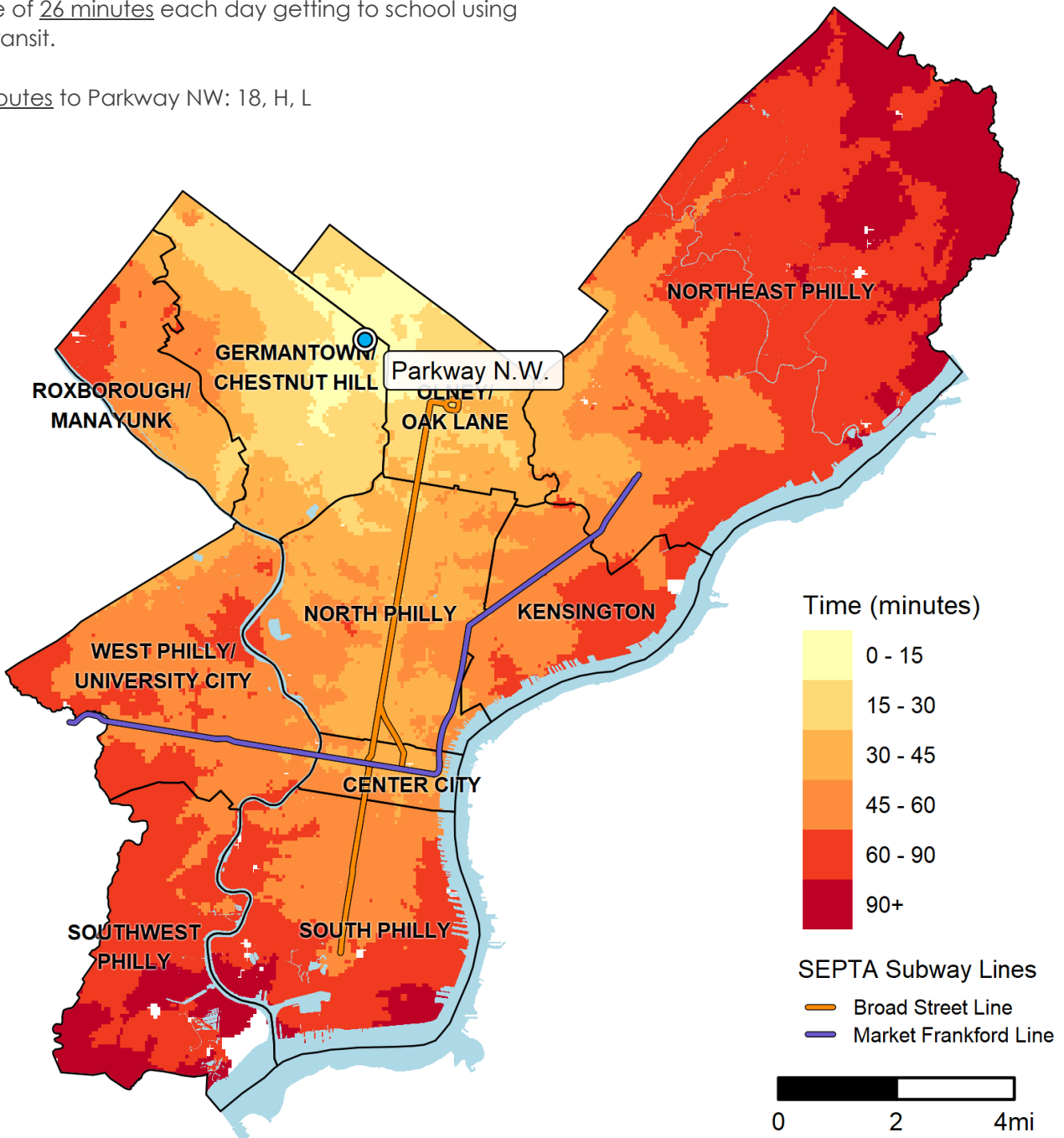
Fast Facts:

In 2018, Parkway NW students would have spent an average of 26 minutes each day getting to school using public transit.

SEPTA Routes to Parkway NW: 18, H, L

How to read this map?

If I live in the lightest shaded area around the school, it will take me about 15 minutes by public transit (not including Regional Rail) and/or on foot to get to Parkway NW by the time school starts.



For more information:

SDP School Selection: <https://www.philasd.org/studentplacement/services/school-selection/>

SEPTA Trip Planner: <https://www.septa.org/m/maps/trip.html>

*Note: This map was calculated using 2018 SEPTA schedules.

How long will it take me to get to Parkway West High School?*

4725 FAIRMOUNT AVE. • 215-400-7710

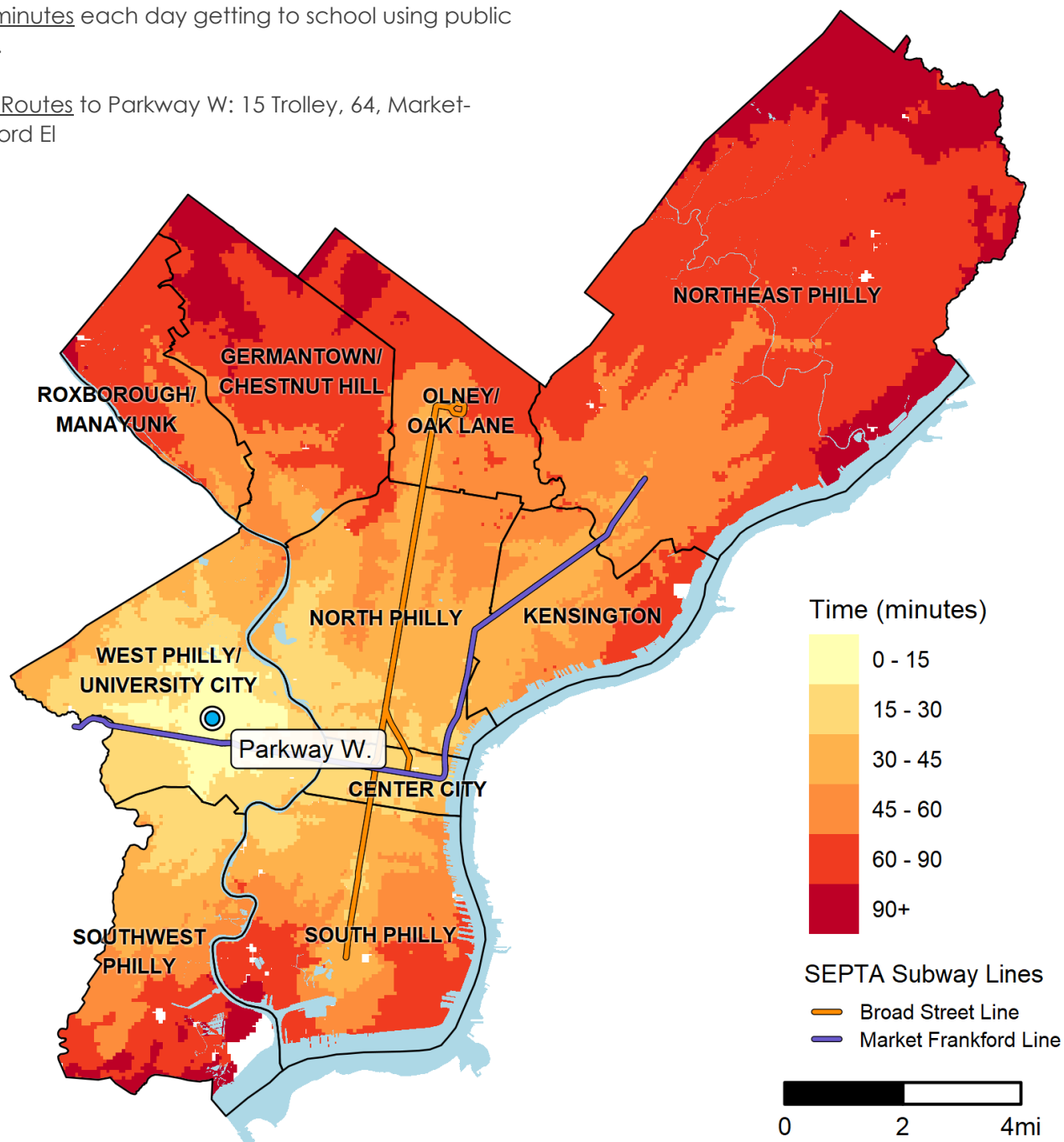
Fast Facts:

In 2018, Parkway W students would have spent an average of 29 minutes each day getting to school using public transit.

SEPTA Routes to Parkway W: 15 Trolley, 64, Market-Frankford El

How to read this map?

If I live in the lightest shaded area around the school, it will take me about 15 minutes by public transit (not including Regional Rail) and/or on foot to get to Parkway W by the time school starts.



For more information:

SDP School Selection: <https://www.philasd.org/studentplacement/services/school-selection/>

SEPTA Trip Planner: <https://www.septa.org/m/maps/trip.html>

*Note: This map was calculated using 2018 SEPTA schedules.

How long will it take me to get to Penn Treaty High School?*

600 E. THOMPSON ST. • 215-400-3800

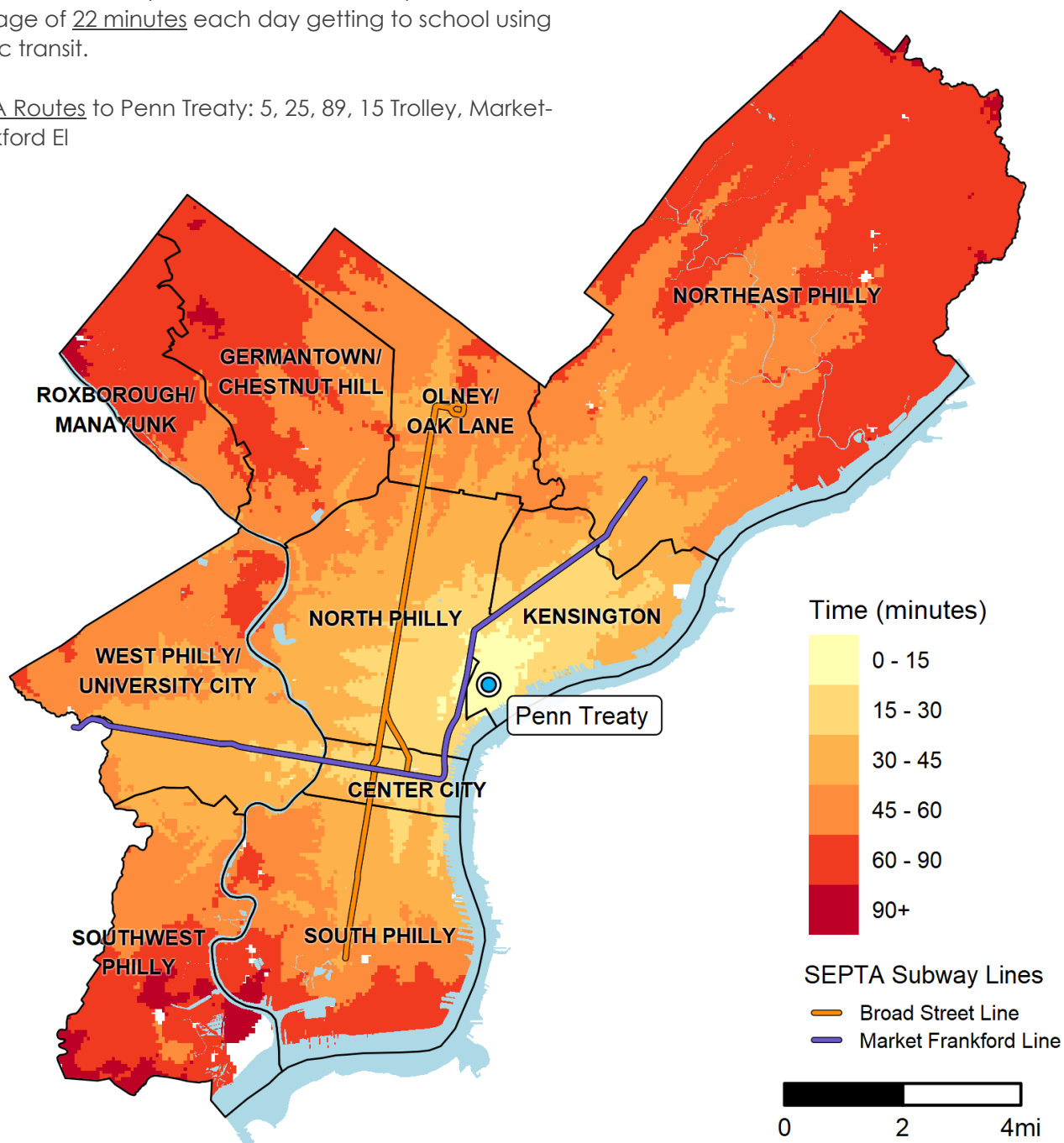
Fast Facts:

In 2018, Penn Treaty students would have spent an average of 22 minutes each day getting to school using public transit.

SEPTA Routes to Penn Treaty: 5, 25, 89, 15 Trolley, Market-Frankford El

How to read this map?

If I live in the lightest shaded area around the school, it will take me about 15 minutes by public transit (not including Regional Rail) and/or on foot to get to Penn Treaty by the time school starts.



For more information:

SDP School Selection: <https://www.philasd.org/studentplacement/services/school-selection/>

SEPTA Trip Planner: <https://www.septa.org/m/maps/trip.html>

*Note: This map was calculated using 2018 SEPTA schedules.

How long will it take me to get to Philadelphia Military Academy (PMA)?*

2118 N. 13TH ST. • 215-400-7420

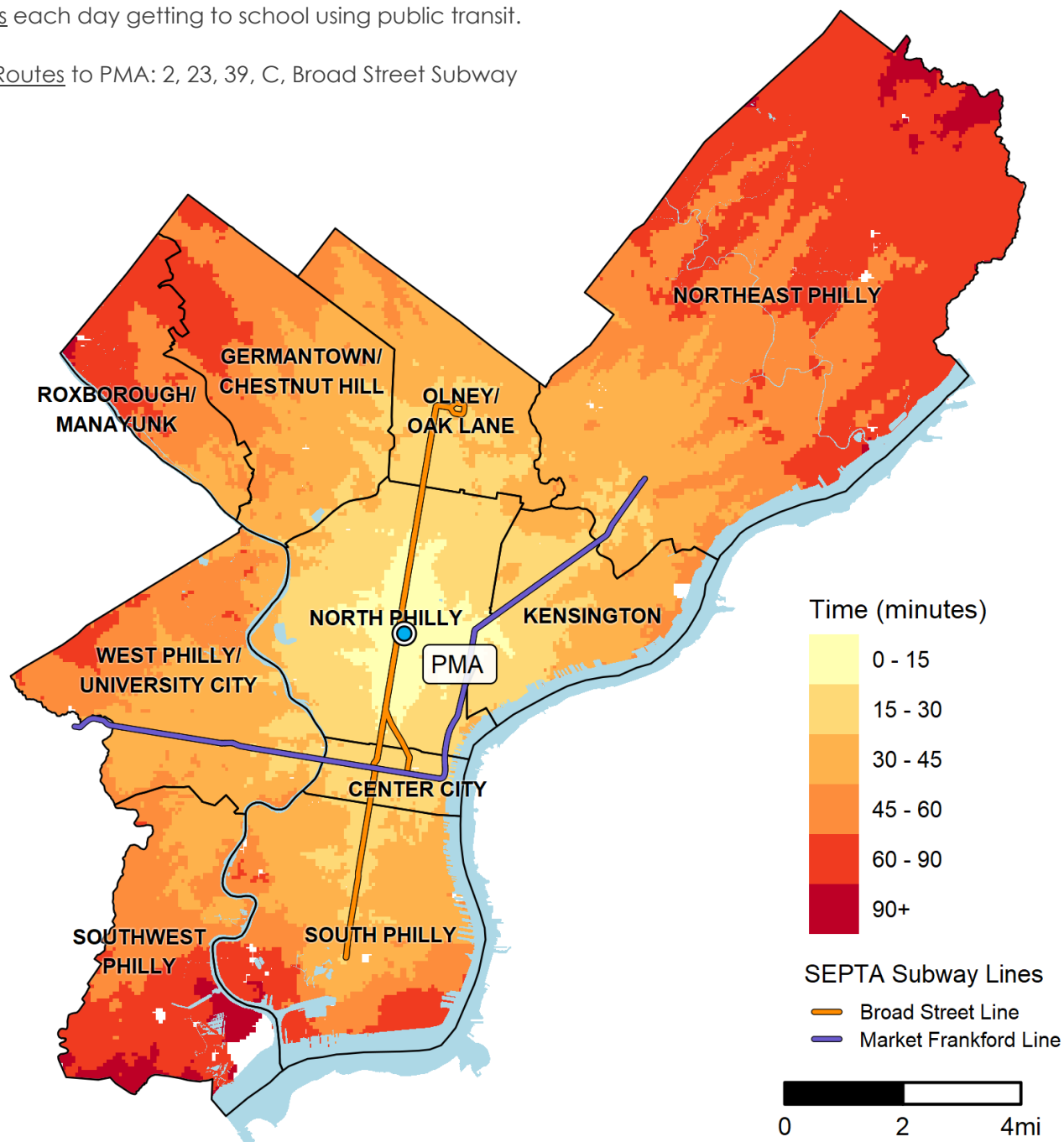
Fast Facts:

In 2018, PMA students would have spent an average of 30 minutes each day getting to school using public transit.

SEPTA Routes to PMA: 2, 23, 39, C, Broad Street Subway

How to read this map?

If I live in the lightest shaded area around the school, it will take me about 15 minutes by public transit (not including Regional Rail) and/or on foot to get to PMA by the time school starts.



For more information:

SDP School Selection: <https://www.philasd.org/studentplacement/services/school-selection/>

SEPTA Trip Planner: <https://www.septa.org/m/maps/trip.html>

*Note: This map was calculated using 2018 SEPTA schedules.

How long will it take me to get to A. Philip Randolph Career and Technical?*

3101 HENRY AVE. • 215-400-3840

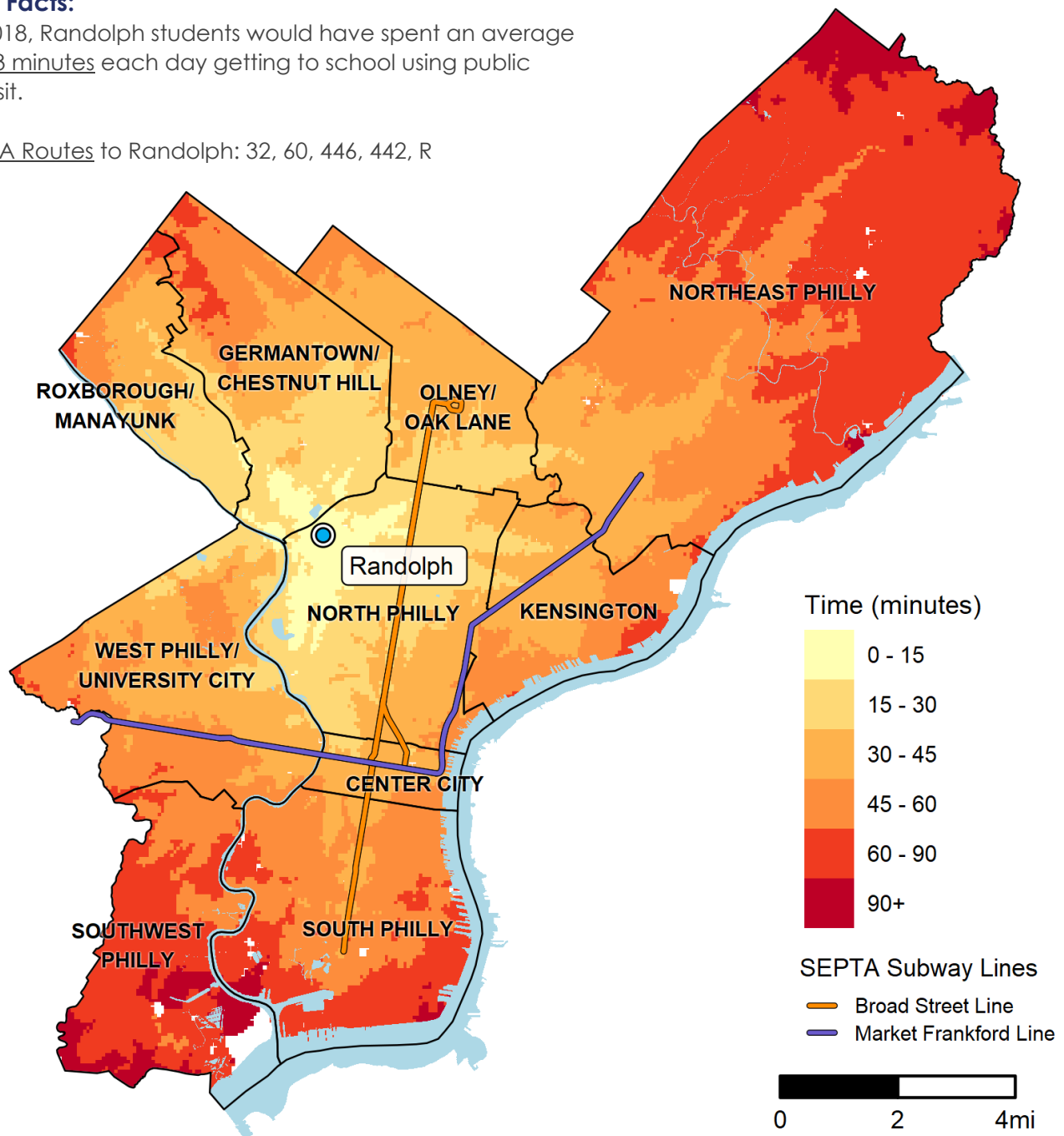
Fast Facts:

In 2018, Randolph students would have spent an average of 33 minutes each day getting to school using public transit.

SEPTA Routes to Randolph: 32, 60, 446, 442, R

How to read this map?

If I live in the lightest shaded area around the school, it will take me about 15 minutes by public transit (not including Regional Rail) and/or on foot to get to Randolph by the time school starts.



For more information:

SDP School Selection: <https://www.philasd.org/studentplacement/services/school-selection/>

SEPTA Trip Planner: <https://www.septa.org/m/maps/trip.html>

*Note: This map was calculated using 2018 SEPTA schedules.

How long will it take me to get to Paul Robeson High School?*

4125 LUDLOW ST. • 215-400-7780

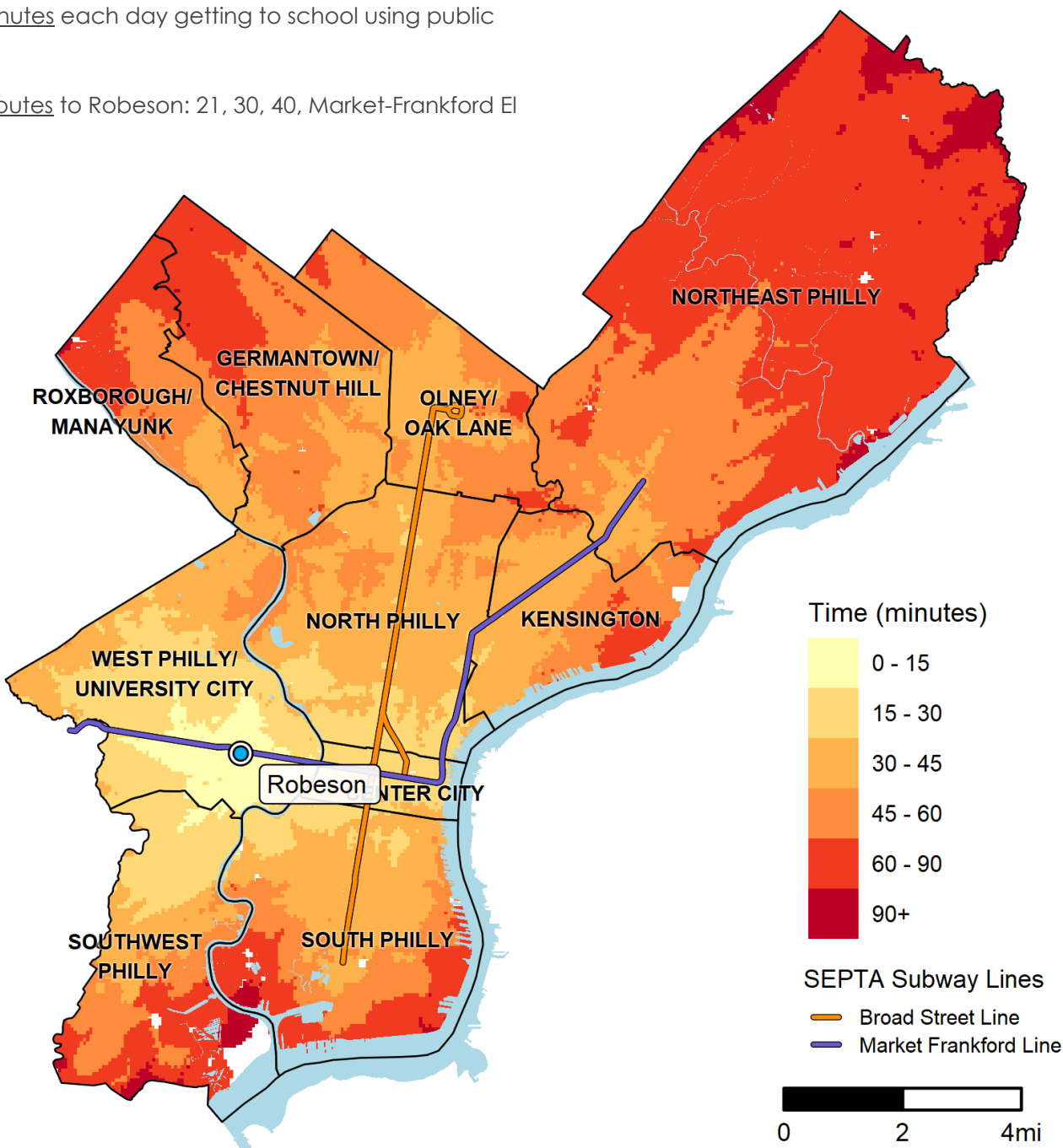
Fast Facts:

In 2018, Robeson students would have spent an average of 26 minutes each day getting to school using public transit.

SEPTA Routes to Robeson: 21, 30, 40, Market-Frankford El

How to read this map?

If I live in the lightest shaded area around the school, it will take me about 15 minutes by public transit (not including Regional Rail) and/or on foot to get to Robeson by the time school starts.



For more information:

SDP School Selection: <https://www.philasd.org/studentplacement/services/school-selection/>

SEPTA Trip Planner: <https://www.septa.org/m/maps/trip.html>

*Note: This map was calculated using 2018 SEPTA schedules.

How long will it take me to get to Roxborough High School?*

6498 RIDGE AVE. • 215-400-3400

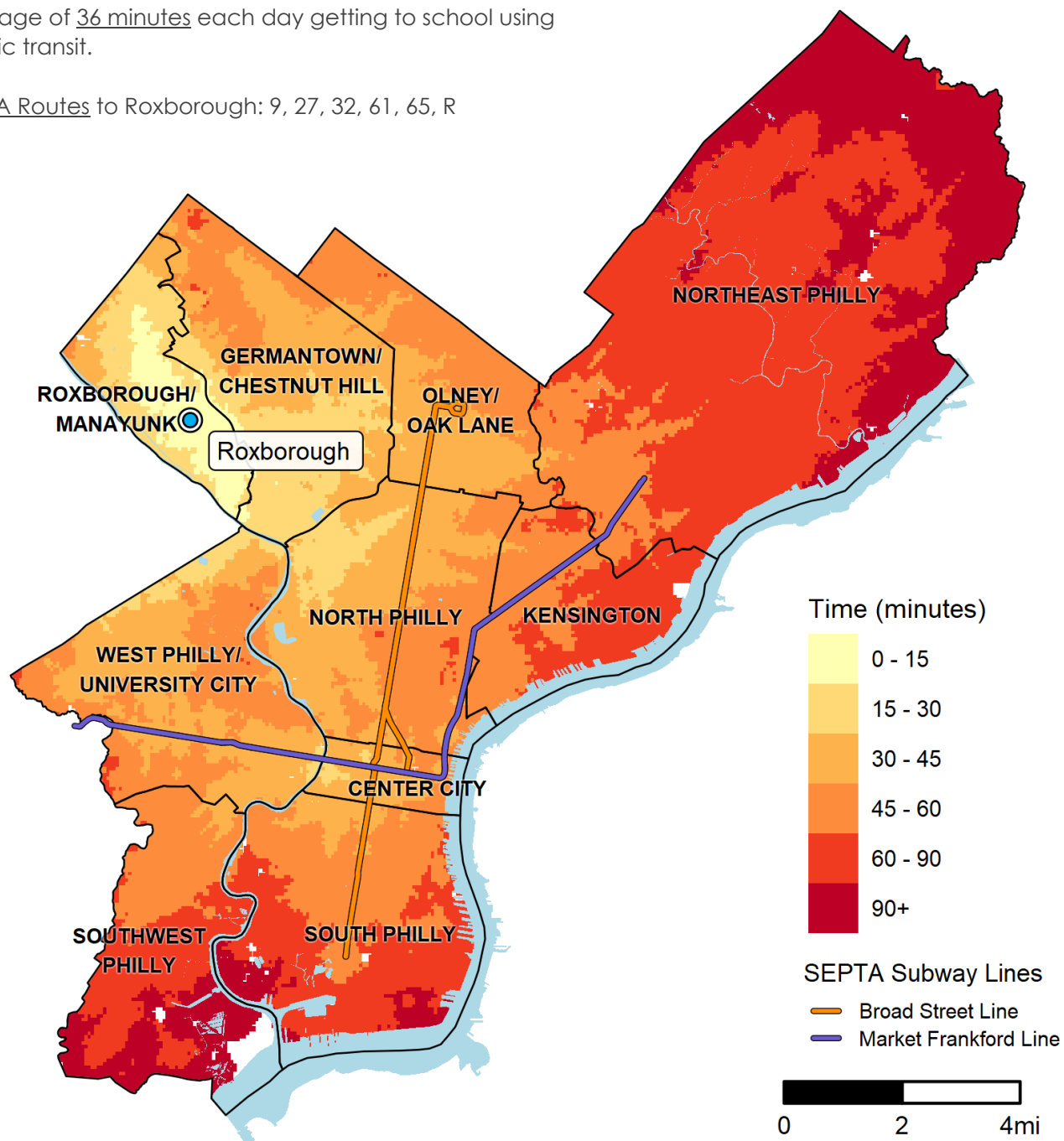
Fast Facts:

In 2018, Roxborough students would have spent an average of 36 minutes each day getting to school using public transit.

SEPTA Routes to Roxborough: 9, 27, 32, 61, 65, R

How to read this map?

If I live in the lightest shaded area around the school, it will take me about 15 minutes by public transit (not including Regional Rail) and/or on foot to get to Roxborough by the time school starts.



For more information:

SDP School Selection: <https://www.philasd.org/studentplacement/services/school-selection/>

SEPTA Trip Planner: <https://www.septa.org/m/maps/trip.html>

*Note: This map was calculated using 2018 SEPTA schedules.

How long will it take me to get to Arts Academy @ Benjamin Rush?*

11081 KNIGHTS RD. • 215-400-3030

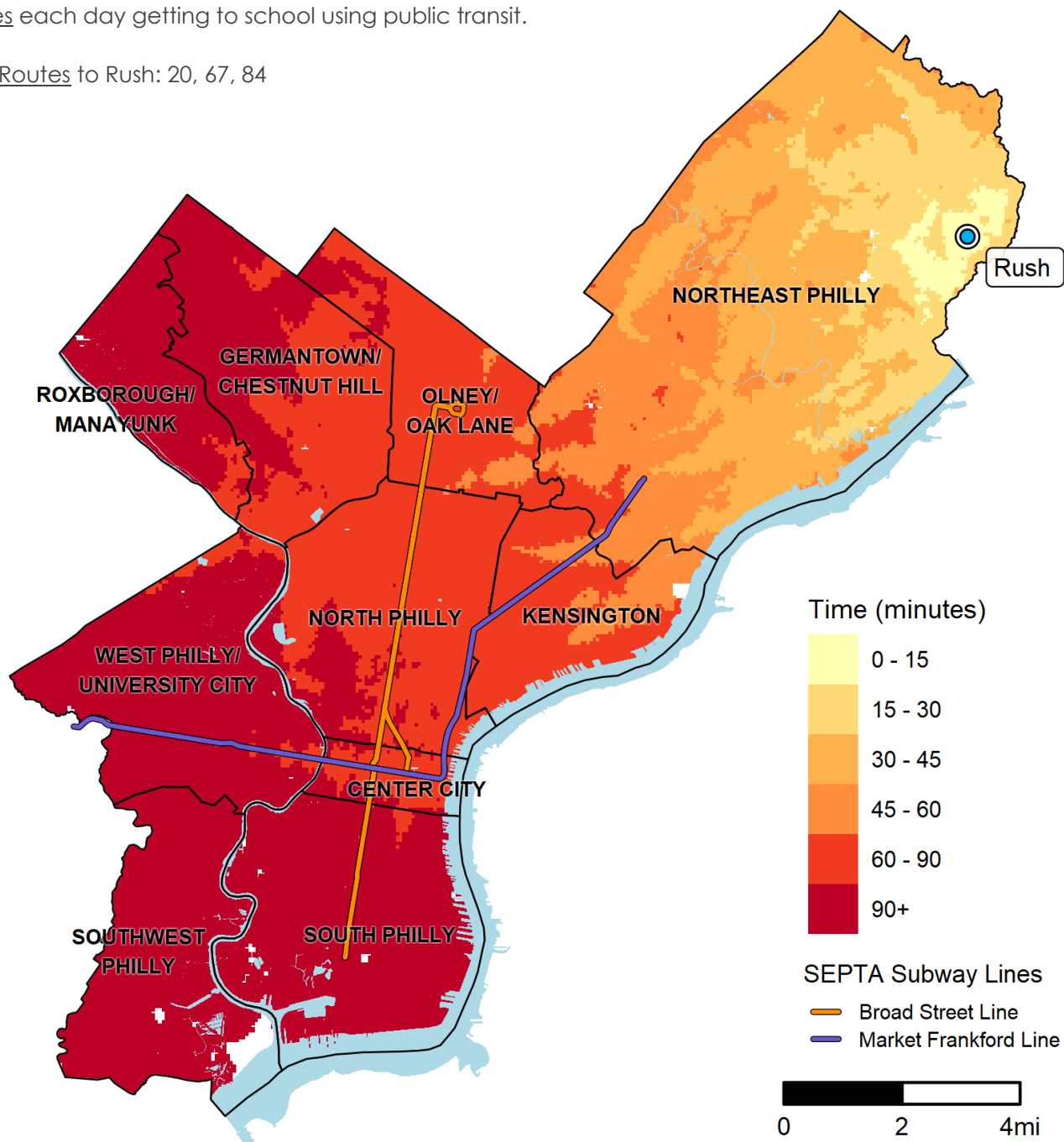
Fast Facts:

In 2018, Rush students would have spent an average of 40 minutes each day getting to school using public transit.

SEPTA Routes to Rush: 20, 67, 84

How to read this map?

If I live in the lightest shaded area around the school, it will take me about 15 minutes by public transit (not including Regional Rail) and/or on foot to get to Rush by the time school starts.



For more information:

SDP School Selection: <https://www.philasd.org/studentplacement/services/school-selection/>

SEPTA Trip Planner: <https://www.septa.org/m/maps/trip.html>

*Note: This map was calculated using 2018 SEPTA schedules.

How long will it take me to get to Walter B. Saul High School?*

7100 HENRY AVE. • 215-400-3450

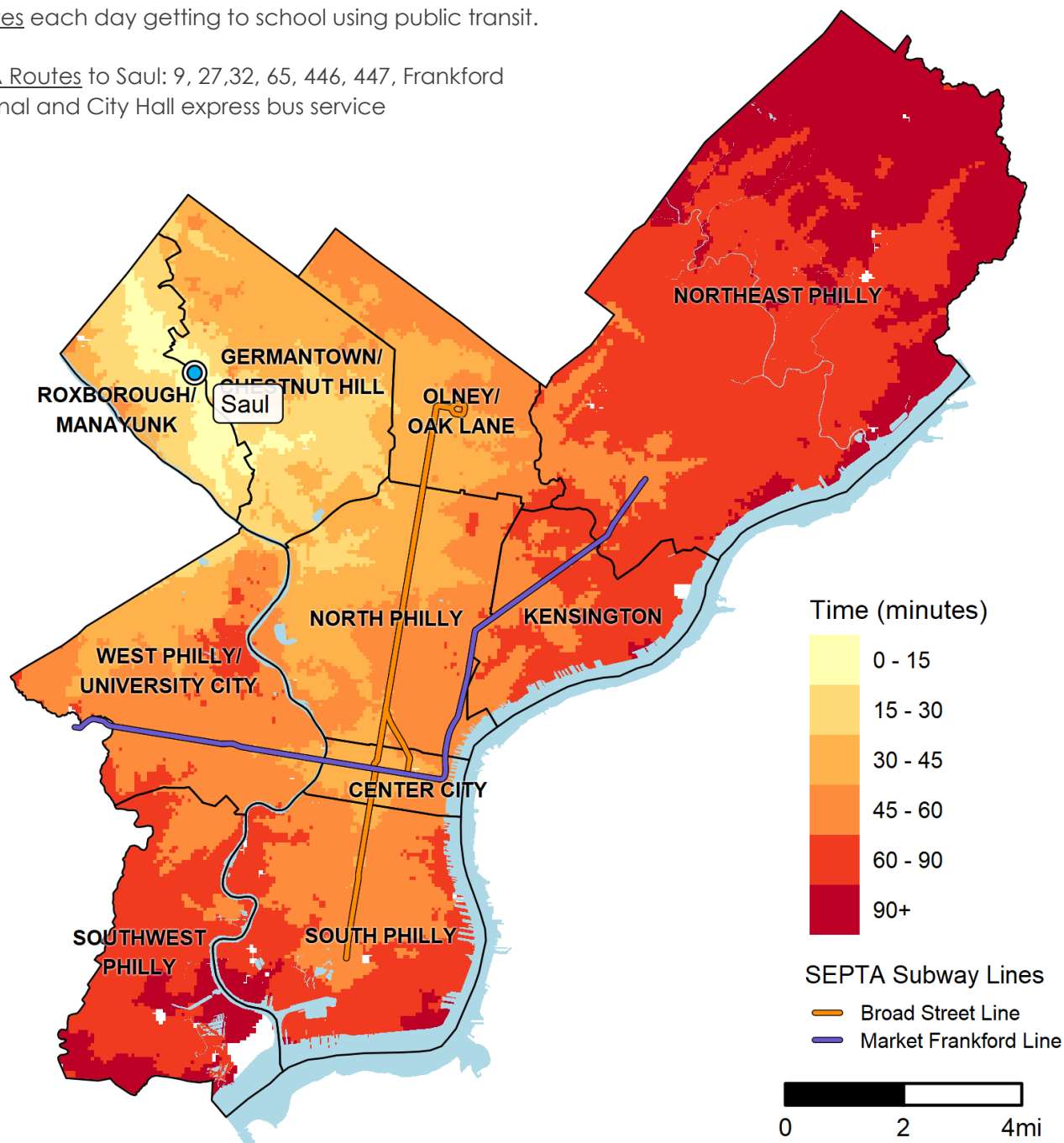
Fast Facts:

In 2018, Saul students would have spent an average of 44 minutes each day getting to school using public transit.

SEPTA Routes to Saul: 9, 27, 32, 65, 446, 447, Frankford Terminal and City Hall express bus service

How to read this map?

If I live in the lightest shaded area around the school, it will take me about 15 minutes by public transit (not including Regional Rail) and/or on foot to get to Saul by the time school starts.



For more information:

SDP School Selection: <https://www.philasd.org/studentplacement/services/school-selection/>

SEPTA Trip Planner: <https://www.septa.org/m/maps/trip.html>

*Note: This map was calculated using 2018 SEPTA schedules.

How long will it take me to get to William L. Sayre High School?*

5800 WALNUT ST. • 215-400-7800

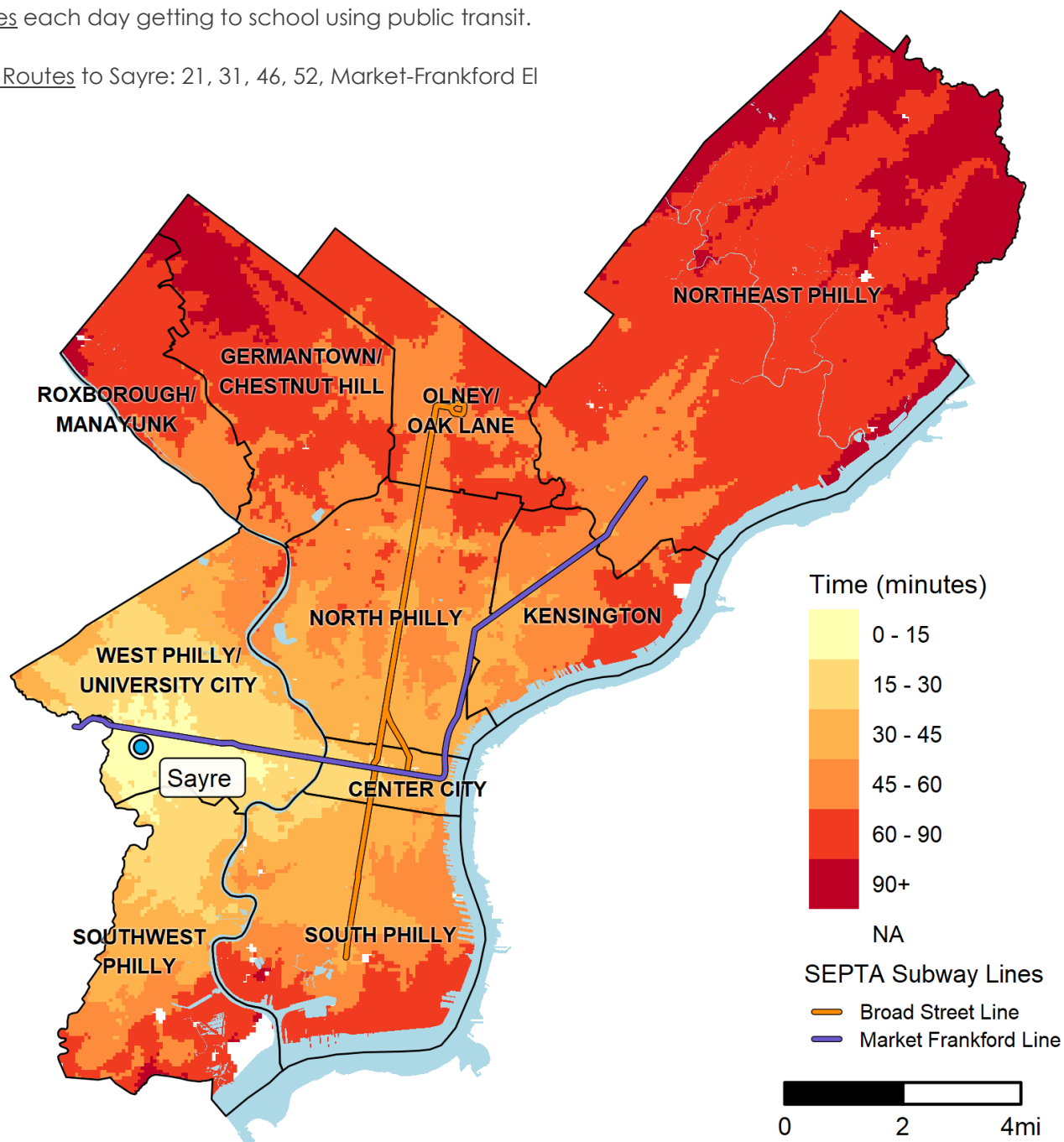
Fast Facts:

In 2018, Sayre students would have spent an average of 17 minutes each day getting to school using public transit.

SEPTA Routes to Sayre: 21, 31, 46, 52, Market-Frankford El

How to read this map?

If I live in the lightest shaded area around the school, it will take me about 15 minutes by public transit (not including Regional Rail) and/or on foot to get to Sayre by the time school starts.



For more information:

SDP School Selection: <https://www.philasd.org/studentplacement/services/school-selection/>

SEPTA Trip Planner: <https://www.septa.org/m/maps/trip.html>

*Note: This map was calculated using 2018 SEPTA schedules.

How long will it take me to get to Science Leadership Academy (SLA)?*

550 N. BROAD ST. • 215-400-7830

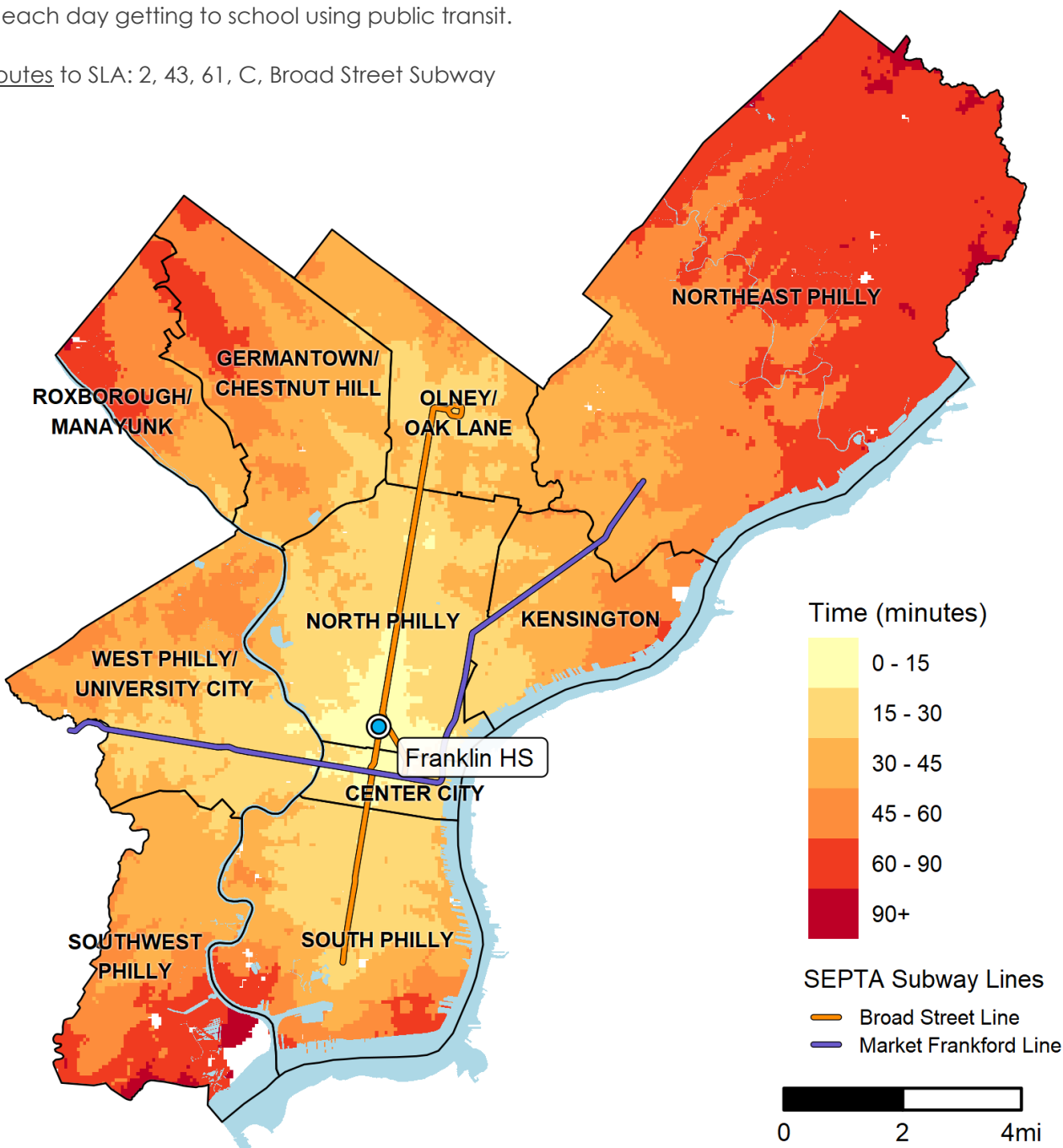
Fast Facts:

In 2018, SLA students would have spent an average of 23 minutes each day getting to school using public transit.

SEPTA Routes to SLA: 2, 43, 61, C, Broad Street Subway

How to read this map?

If I live in the lightest shaded area around the school, it will take me about 15 minutes by public transit (not including Regional Rail) and/or on foot to get to SLA by the time school starts.



For more information:

SDP School Selection: <https://www.philasd.org/studentplacement/services/school-selection/>

SEPTA Trip Planner: <https://www.septa.org/m/maps/trip.html>

*Note: This map was calculated using 2018 SEPTA schedules.

How long will it take me to get to Science Leadership Academy (SLA) @ Beeber?*

5925 MALVERN AVE. • 215-400-7270

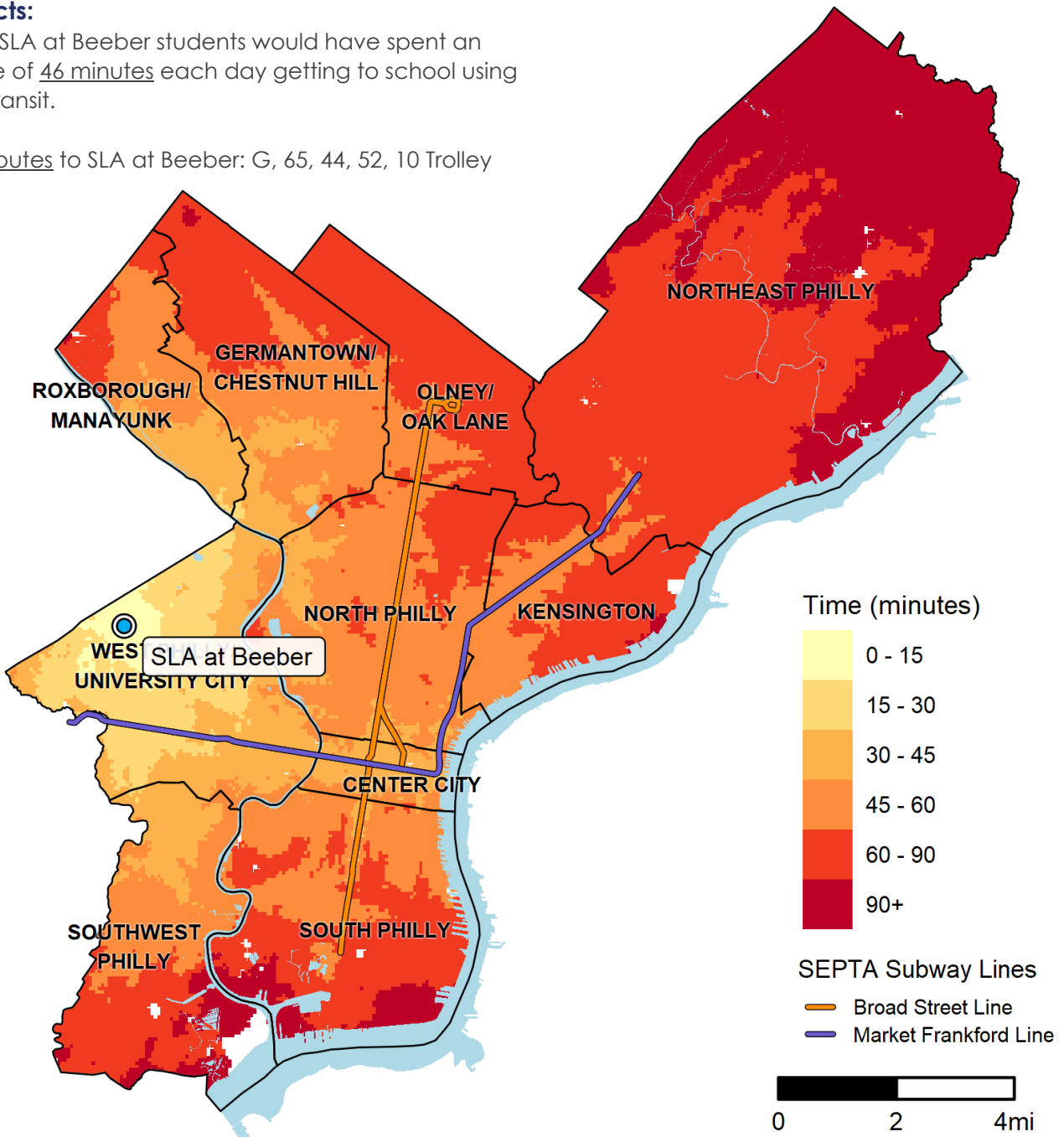
Fast Facts:

In 2018, SLA at Beeber students would have spent an average of 46 minutes each day getting to school using public transit.

SEPTA Routes to SLA at Beeber: G, 65, 44, 52, 10 Trolley

How to read this map?

If I live in the lightest shaded area around the school, it will take me about 15 minutes by public transit (not including Regional Rail) and/or on foot to get to SLA at Beeber by the time school starts.



For more information:

SDP School Selection: <https://www.philasd.org/studentplacement/services/school-selection/>

SEPTA Trip Planner: <https://www.septa.org/m/maps/trip.html>

*Note: This map was calculated using 2018 SEPTA schedules.

How long will it take me to get to South Philadelphia High School?*

2101 S. BROAD ST. • 215-400-8400

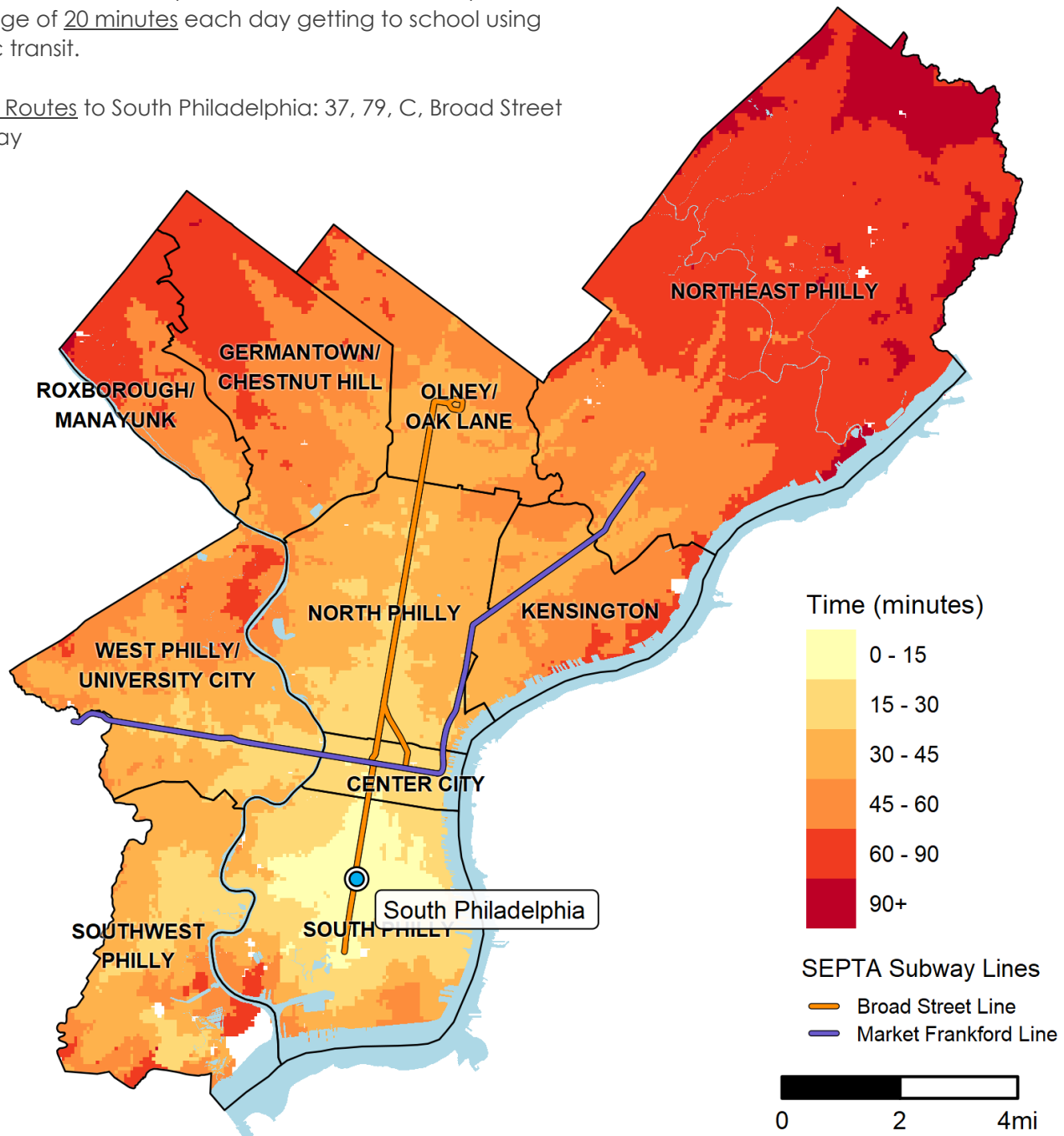
Fast Facts:

In 2018, South Philadelphia students would have spent an average of 20 minutes each day getting to school using public transit.

SEPTA Routes to South Philadelphia: 37, 79, C, Broad Street Subway

How to read this map?

If I live in the lightest shaded area around the school, it will take me about 15 minutes by public transit (not including Regional Rail) and/or on foot to get to South Philadelphia by the time school starts.



For more information:

SDP School Selection: <https://www.philasd.org/studentplacement/services/school-selection/>

SEPTA Trip Planner: <https://www.septa.org/m/maps/trip.html>

*Note: This map was calculated using 2018 SEPTA schedules.

How long will it take me to get to Strawberry Mansion High School?*

3133 RIDGE AVE. • 215-400-7500

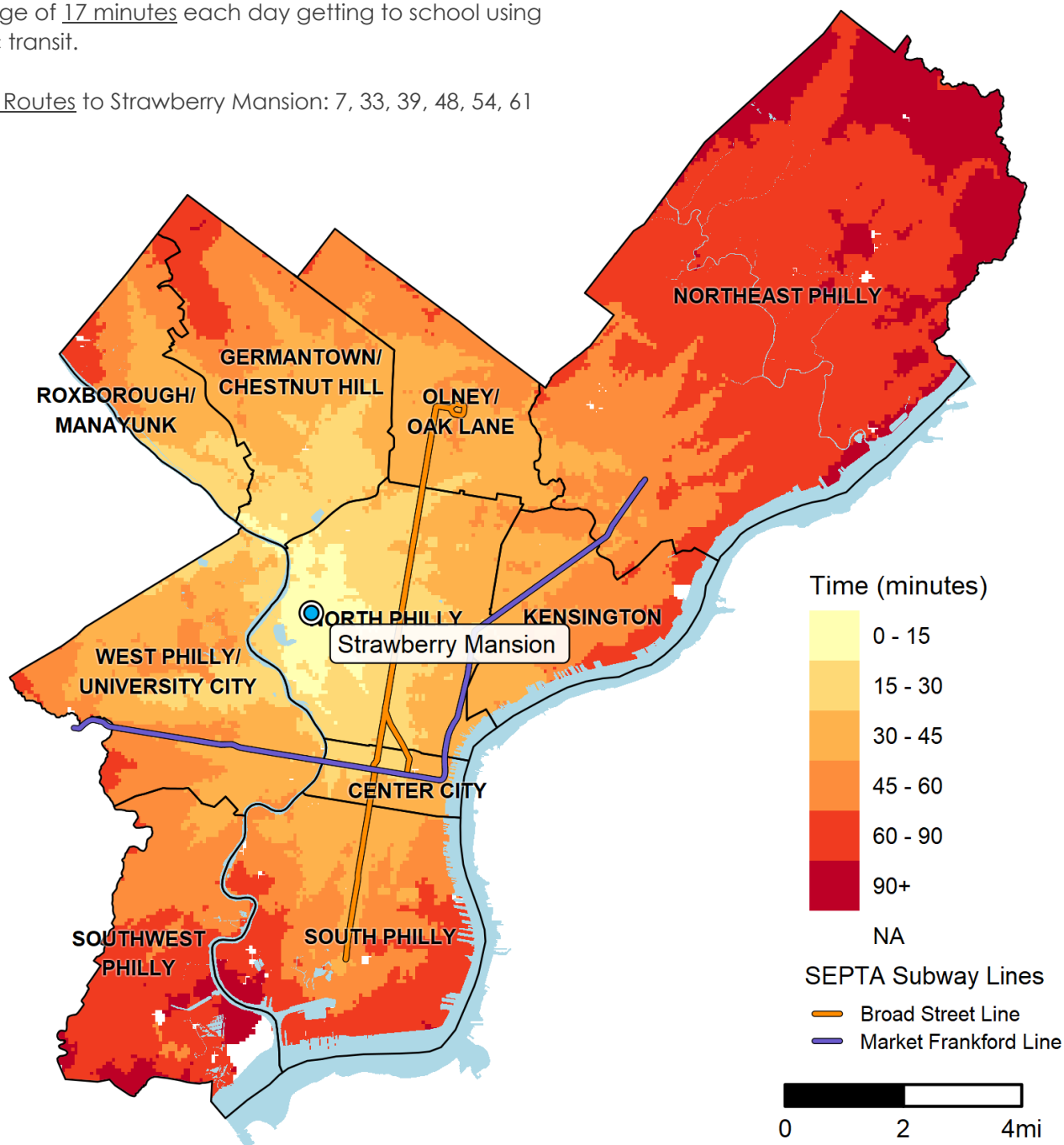
Fast Facts:

In 2018, Strawberry Mansion students would have spent an average of 17 minutes each day getting to school using public transit.

SEPTA Routes to Strawberry Mansion: 7, 33, 39, 48, 54, 61

How to read this map?

If I live in the lightest shaded area around the school, it will take me about 15 minutes by public transit (not including Regional Rail) and/or on foot to get to Strawberry Mansion by the time school starts.



For more information:

SDP School Selection: <https://www.philasd.org/studentplacement/services/school-selection/>

SEPTA Trip Planner: <https://www.septa.org/m/maps/trip.html>

*Note: This map was calculated using 2018 SEPTA schedules.

How long will it take me to get to Swenson Arts & Technology High School?*

2750 RED LION RD. • 215-400-3140

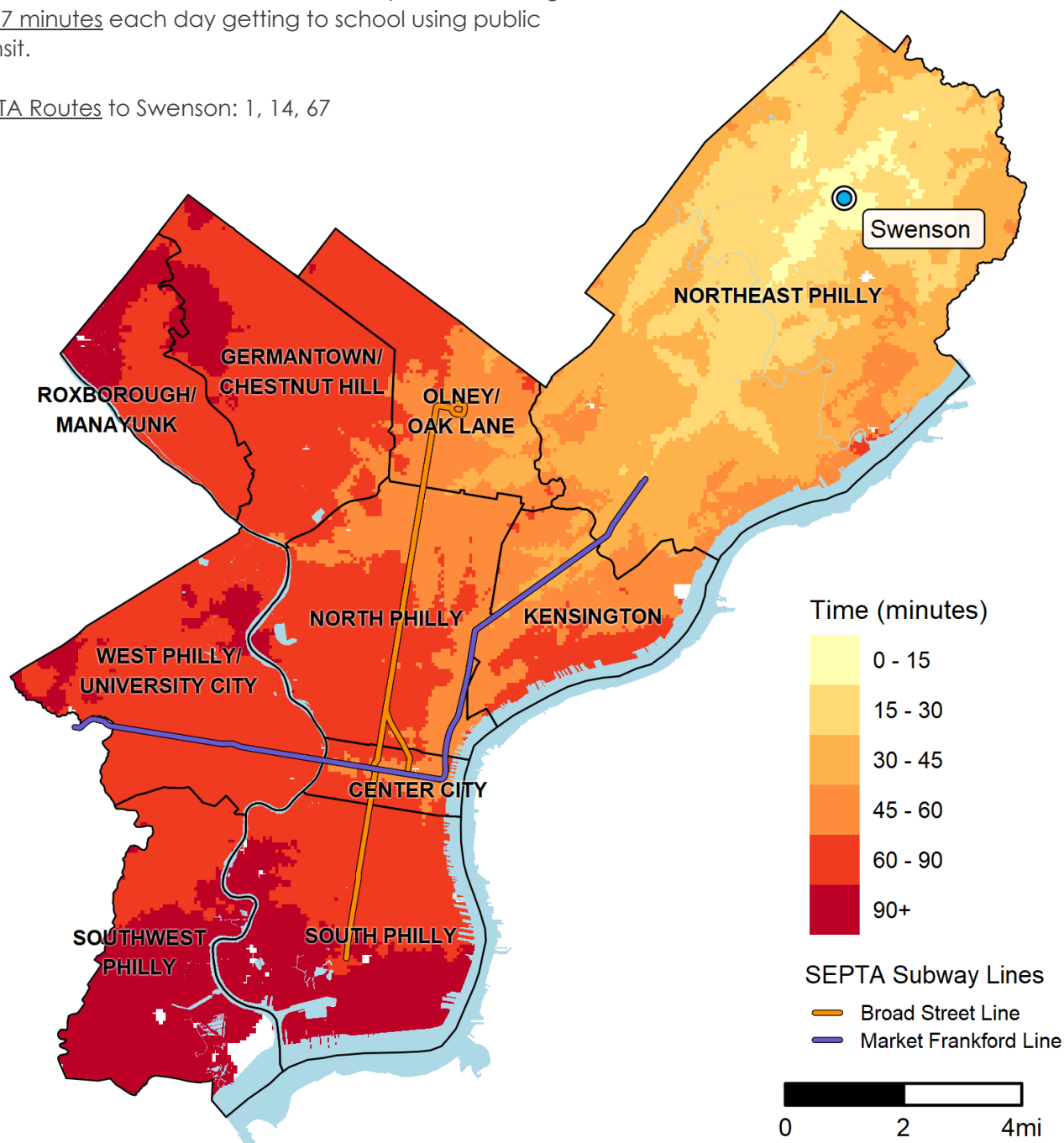
Fast Facts:

In 2018, Swenson students would have spent an average of 37 minutes each day getting to school using public transit.

SEPTA Routes to Swenson: 1, 14, 67

How to read this map?

If I live in the lightest shaded area around the school, it will take me about 15 minutes by public transit (not including Regional Rail) and/or on foot to get to Swenson by the time school starts.



For more information:

SDP School Selection: <https://www.philasd.org/studentplacement/services/school-selection/>

SEPTA Trip Planner: <https://www.septa.org/m/maps/trip.html>

*Note: This map was calculated using 2018 SEPTA schedules.

How long will it take me to get to The U School?*

2000 N. 7TH ST. • 215-400-7460

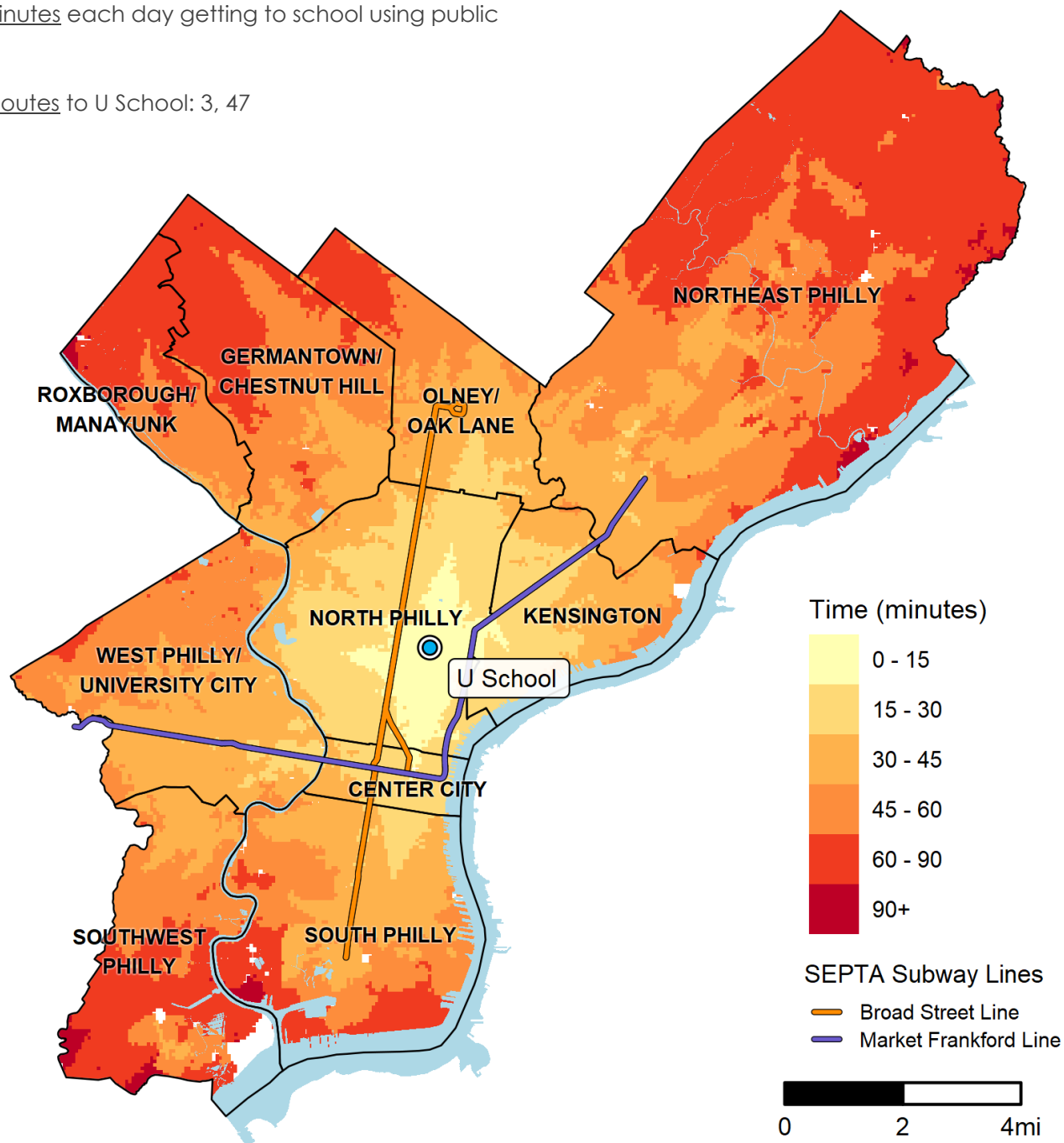
Fast Facts:

In 2018, U School students would have spent an average of 32 minutes each day getting to school using public transit.

SEPTA Routes to U School: 3, 47

How to read this map?

If I live in the lightest shaded area around the school, it will take me about 15 minutes by public transit (not including Regional Rail) and/or on foot to get to U School by the time school starts.



For more information:

SDP School Selection: <https://www.philasd.org/studentplacement/services/school-selection/>

SEPTA Trip Planner: <https://www.septa.org/m/maps/trip.html>

*Note: This map was calculated using 2018 SEPTA schedules.

How long will it take me to get to Vaux Big Picture?*

2300 W. MASTER ST. • 267-507-9690

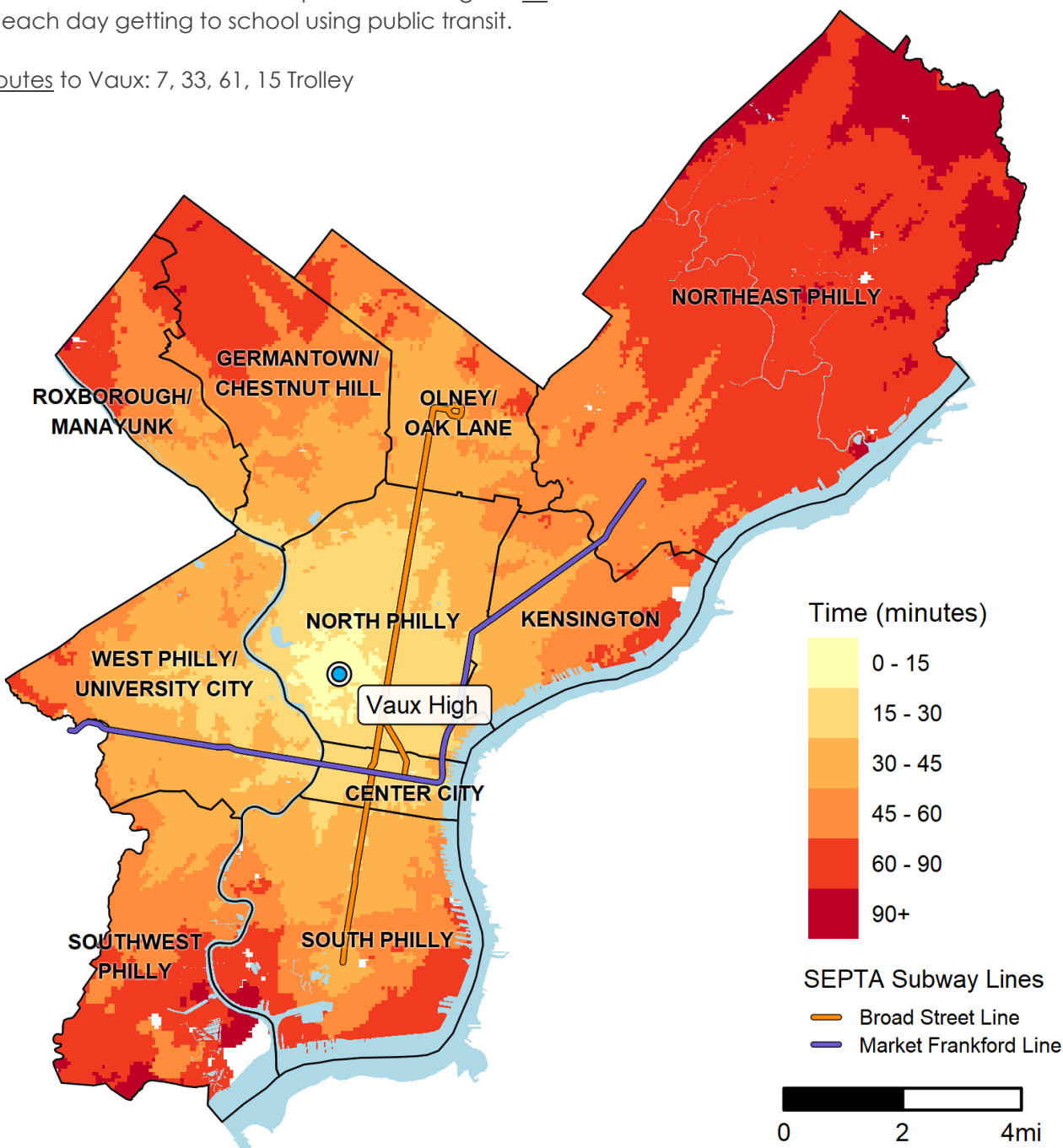
Fast Facts:

In 2018, Vaux students would have spent an average of 20 minutes each day getting to school using public transit.

SEPTA Routes to Vaux: 7, 33, 61, 15 Trolley

How to read this map?

If I live in the lightest shaded area around the school, it will take me about 15 minutes by public transit (not including Regional Rail) and/or on foot to get to Vaux by the time school starts.



For more information:

SDP School Selection: <https://www.philasd.org/studentplacement/services/school-selection/>

SEPTA Trip Planner: <https://www.septa.org/m/maps/trip.html>

*Note: This map was calculated using 2018 SEPTA schedules.

How long will it take me to get to George Washington High School?*

10175 BUSTLETON AVE. • 215-400-3100

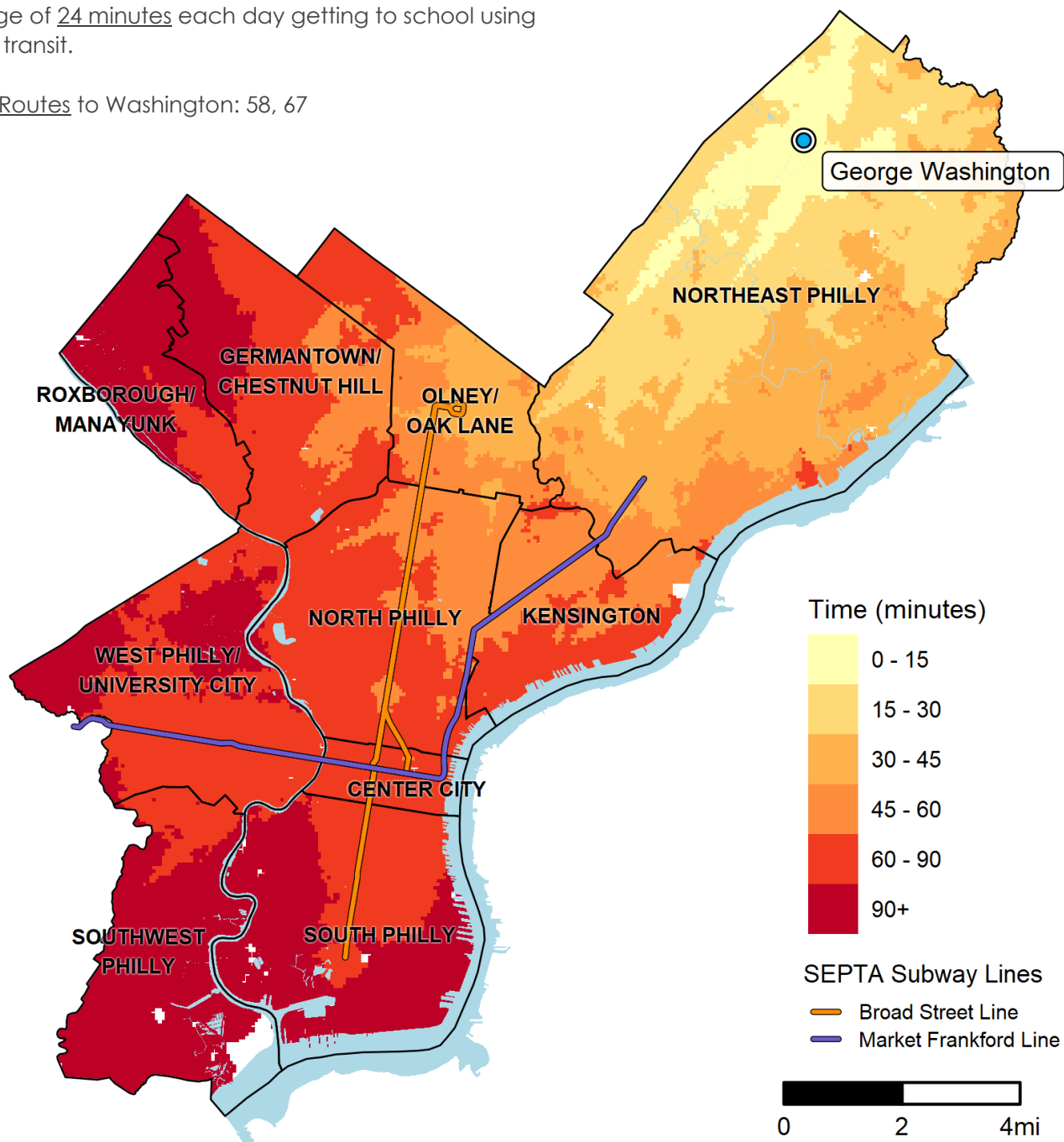
Fast Facts:

In 2018, Washington students would have spent an average of 24 minutes each day getting to school using public transit.

SEPTA Routes to Washington: 58, 67

How to read this map?

If I live in the lightest shaded area around the school, it will take me about 15 minutes by public transit (not including Regional Rail) and/or on foot to get to Washington by the time school starts.



For more information:

SDP School Selection: <https://www.philasd.org/studentplacement/services/school-selection/>

SEPTA Trip Planner: <https://www.septa.org/m/maps/trip.html>

*Note: This map was calculated using 2018 SEPTA schedules.

How long will it take me to get to West Philadelphia High School?*

4901 CHESTNUT ST. • 215-400-7900

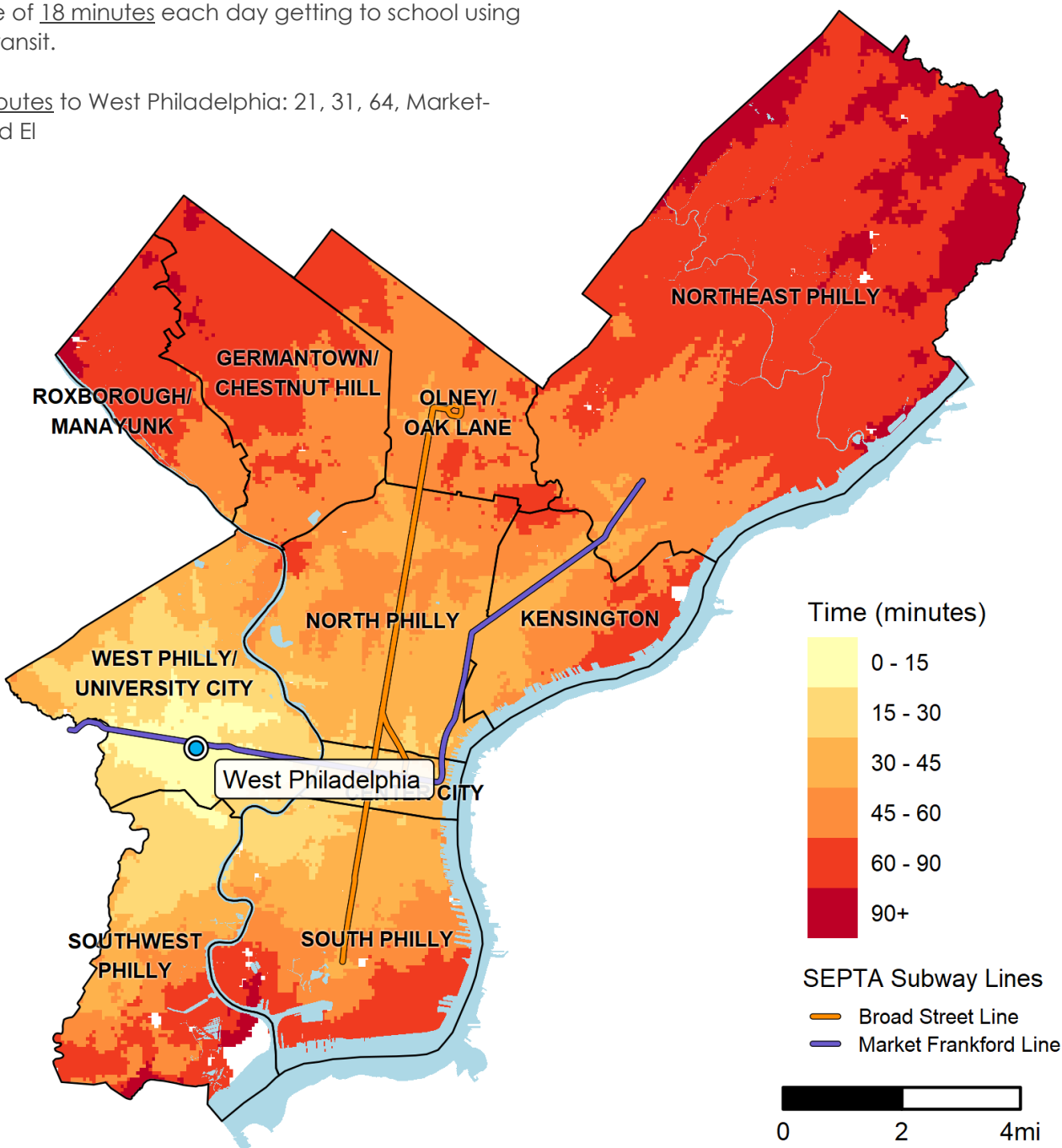
Fast Facts:

In 2018, West Philadelphia students would have spent an average of 18 minutes each day getting to school using public transit.

SEPTA Routes to West Philadelphia: 21, 31, 64, Market-Frankford El

How to read this map?

If I live in the lightest shaded area around the school, it will take me about 15 minutes by public transit (not including Regional Rail) and/or on foot to get to West Philadelphia by the time school starts.



For more information:

SDP School Selection: <https://www.philasd.org/studentplacement/services/school-selection/>

SEPTA Trip Planner: <https://www.septa.org/m/maps/trip.html>

*Note: This map was calculated using 2018 SEPTA schedules.

How long will it take me to get to The Workshop School?*

221 S. HANSON ST. • 215-400-7730

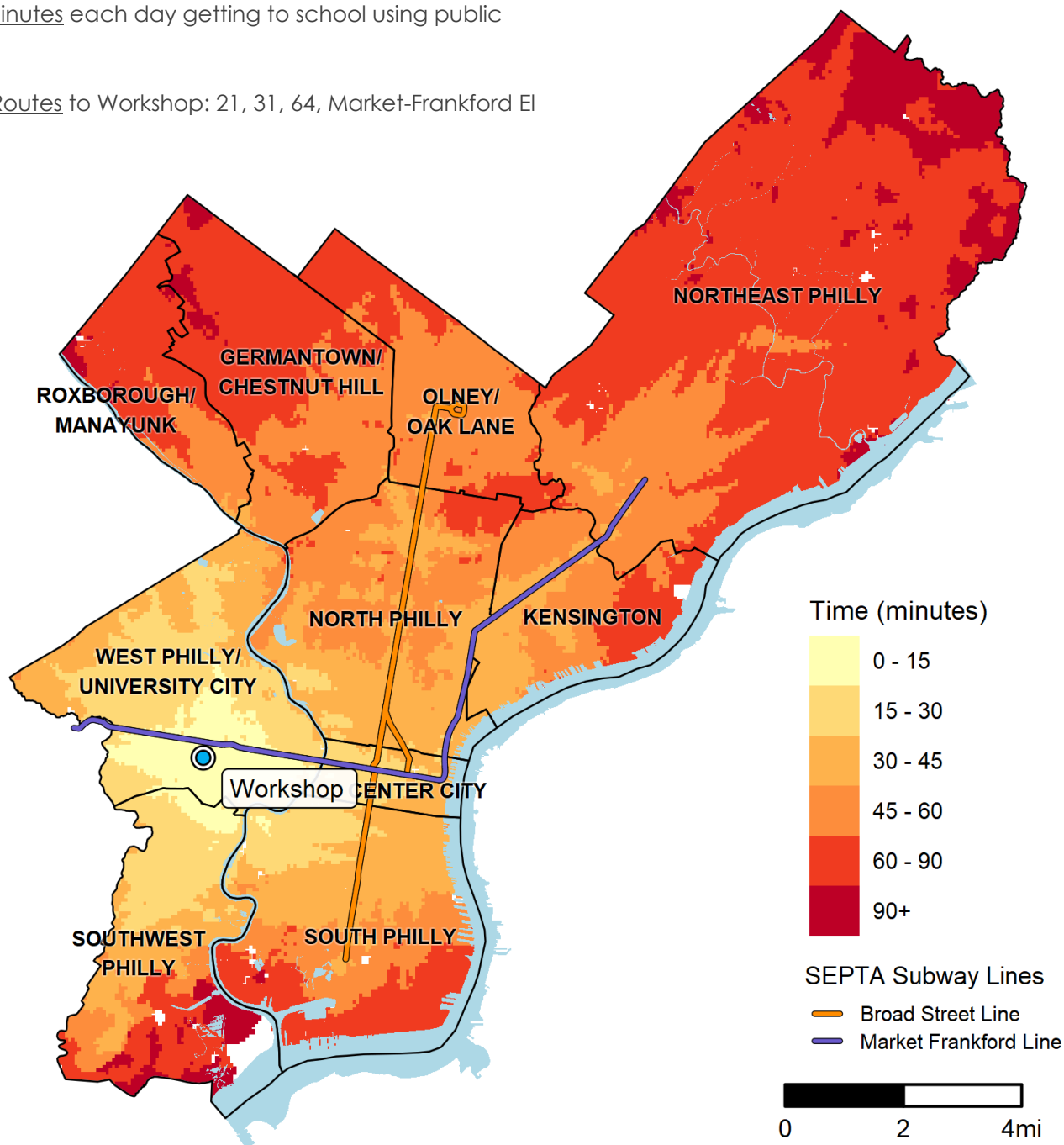
Fast Facts:

In 2018, Workshop students would have spent an average of 27 minutes each day getting to school using public transit.

SEPTA Routes to Workshop: 21, 31, 64, Market-Frankford El

How to read this map?

If I live in the lightest shaded area around the school, it will take me about 15 minutes by public transit (not including Regional Rail) and/or on foot to get to Workshop by the time school starts.



For more information:

SDP School Selection: <https://www.philasd.org/studentplacement/services/school-selection/>

SEPTA Trip Planner: <https://www.septa.org/m/maps/trip.html>

*Note: This map was calculated using 2018 SEPTA schedules.

References

- ⁱ “School District of Philadelphia District-Wide Surveys.” School District of Philadelphia, accessed Jan 2, 2020, <https://dashboards.philasd.org/extensions/district-wide-surveys/index.html#/question-compare>.
- ⁱⁱ Stein, Marc L, and Jeffrey A Grigg. 2019. “Missing Bus, Missing School: Establishing the Relationship Between Public Transit Use and Student Absenteeism.” *American Educational Research Journal* 56 (5): 1834–60. <https://doi.org/10.3102/0002831219833917>; Pelcher, Allison, and Sonali Rajan. 2016. “After-School Program Implementation in Urban Environments: Increasing Engagement Among Adolescent Youth.” *Journal of School Health* 86 (8): 585–94. <https://doi.org/10.1111/josh.12411>.
- ⁱⁱⁱ Gottfried, Michael A. 2009. “Evaluating the Relationship Between Student Attendance and Achievement in Urban Elementary and Middle Schools.” *American Educational Research Journal* 47 (2): 434–65. <https://doi.org/10.3102/0002831209350494>; 2017. Gottfried, Michael A. 2017. “Linking Getting to School With Going to School.” *Educational Evaluation and Policy Analysis* 39 (4): 571–92. <https://doi.org/10.3102/0162373717699472>.